

The Norfolk Boreas Offshore Wind Farm Order 2021
Norfolk Boreas Wind Farm General Vesting Declaration No.1

This GENERAL VESTING DECLARATION is executed on the **09 JULY 2025** by Norfolk Boreas Limited ("**the Authority**").

WHEREAS:

- (1) On 10 December 2021, an order entitled Norfolk Boreas Offshore Wind Farm Order 2021 ("**the Order**") was made by the Secretary of State for Business, Energy and Industrial Strategy under the powers conferred on him by the Planning Act 2008 authorising the Authority to acquire the new rights and restrictive covenants over the land specified in the Schedule hereto.
- (2) Notice of the making of the Order was first published in accordance with section 134 of the Planning Act 2008 on 20 January 2022.
- (3) That notice included the statement and form prescribed under section 134(7)(cza) of the Planning Act 2008.

NOW THIS DEED WITNESSETH that, in exercising the powers conferred on it by section 4 of the Compulsory Purchase (Vesting Declarations) Act 1981 ("**the Act**"), the Authority hereby declares:

The new rights and restrictive covenants described in the Schedule hereto (being in, under or over land and part of the interests in land authorised to be acquired by the Order) and more particularly delineated shaded yellow and/or green on the plan(s) annexed hereto, together with the right to enter upon the land to exercise the new rights and restrictive covenants shall vest in the Authority as from the end of the period of **3 months** from the date on which service of notices required by section 6 of the Act is completed.

In relation to each plot the new rights and restrictive covenants described in the Schedule hereto shall vest in and be exercisable and enforceable by the Authority for the benefit of and for all purposes connected with such other parts of the Norfolk Boreas Wind Farm and associated onshore infrastructure as are capable of benefiting from the same.

SCHEDULE**Part 1**

The descriptions of new rights set out in the Table of new rights below shall apply to the new rights in the column headed "Extent, Description and Situation of the Land" in Part 2 of this Schedule. This is by reference to the description of the rights in column 1 of the Table of new rights indicating the new right(s) described in column 2 of the Table of new rights that are sought over the relevant plot described in Part 2 of this Schedule:

In this declaration "authorised project" and "Order Land" have the same meaning as in Article 2 of the Norfolk Boreas Offshore Wind Farm Order 2021.

Table of new rights**1 The new rights**

Table of New Rights	
Column (1) Right	Column (2) Nature of New Right
1. Access tracks	<p>1. The right to enter onto and remain on the land for the purposes of construction, installation, operation, maintenance and decommissioning of the authorised project and to—</p> <p>(a) pass and repass with or without vehicles, plant, equipment, materials and machinery to access adjoining land and highway for the purposes of laying, installing, adjusting, altering, constructing, using, maintaining, repairing, renewing, upgrading, inspecting, removing and replacing the cables, cable ducts and jointing works;</p> <p>(b) retain and maintain existing hardstandings and lay down, use, repair, alter and remove hardstandings for the purposes of access to adjoining land and highway;</p> <p>(c) retain, maintain and use temporary supporting or protective structures and erect temporary supporting or protective structures (including the bridging over or protection of the apparatus of the statutory undertakers) for the purposes of access to adjoining land and highway;</p> <p>(d) alter, lop, uproot and replant trees, shrubs and hedges and other vegetation for the purposes of enabling the right to pass and repass to and from adjoining land;</p> <p>(e) retain and maintain existing temporary permissive paths and lay out temporary permissive paths for public use (if applicable);</p>

Table of New Rights	
Column (1) Right	Column (2) Nature of New Right
	<p>(f) effect access and egress to and from the highway;</p> <p>(g) retain, maintain, straighten, widen, repair, alter, upgrade and use existing access routes for the purposes of accessing adjoining land and highway;</p> <p>(h) remove fences, hedges or other barriers during any period in which construction, maintenance, upgrading, improvement, renewal or removal works are being carried out and for the exercise of the power to access the cables (subject to the prior erection of any temporary stock proof fencing as is reasonably required and the replacement or reinstatement of the fences, hedges or other barriers following the end of each period of the exercise of the rights); and</p> <p>(i) construct, install, use, retain, maintain, inspect, modify, improve, adjust, repair, replace, extend, test, cleanse and remove temporary or permanent drainage and manage waterflows in any drains, watercourses and culverts.</p> <p>“adjoining land” for the purposes of this paragraph 1 means such other parts of the land within the Order limits required for the authorised project.</p>
<p>2. Full cable rights</p> <p>3. Crossings required to be undertaken by trenchless crossing</p>	<p>1. The right to enter onto and remain on the land for the purposes of construction, installation, operation, maintenance and decommissioning of the authorised project and to—</p> <p>(a) construct, lay and install, adjust, alter, use, maintain, repair, replace, renew, upgrade, inspect and remove the cables by way of pull-through within the cable ducts and jointing works;</p> <p>(b) construct, install, use, retain, maintain, inspect, modify, improve, adjust, repair, extend, test, cleanse, and remove temporary or permanent drainage and manage waterflows in any drains, watercourse and culverts;</p> <p>(c) pass and repass, with or without vehicles, plant, equipment, materials and machinery for the purposes of constructing, laying, installing, adjusting, altering, using, maintaining, repairing, replacing, renewing, upgrading, inspecting and removing the cables, cable ducts and jointing works;</p> <p>(d) retain and maintain existing hardstandings and lay down, use, repair, alter and remove hardstandings for the purposes of constructing, laying, installing, adjusting, altering, using maintaining, repairing, replacing, renewing, upgrading, inspecting and removing the cables, cable ducts and jointing works;</p> <p>(e) enter and be upon the land and remain with or without plant, vehicles, machinery, apparatus and equipment which is ancillary to the purposes of transmitting electricity and telecommunications along the cables, or use of the cable ducts and jointing works;</p> <p>(f) retain and use the cables for the purposes of the transmission of telecommunications and electricity;</p>

Table of New Rights	
Column (1) Right	Column (2) Nature of New Right
	<p>(g) place and use plant, machinery and temporary structures within the land for the installation, construction, maintenance, repairing, renewing, upgrading, inspecting, removal and replacing of the cables, cable ducts and jointing works;</p> <p>(h) install and maintain cable marker posts to identify the location of the cables, cable ducts and jointing works as required for routine integrity testing;</p> <p>(i) remove, store and stockpile materials (including excavated material) within the Order land;</p> <p>(j) remove fences, hedges or other barriers during any period in which construction, maintenance, upgrading, improvement, renewal or removal are being carried out and for the exercise of the power to access the cables (subject to the prior erection of any temporary stock proof fencing as is reasonably required and the replacement or reinstatement of the fences, hedges or other barriers following the end of each period of the exercise of the rights);</p> <p>(k) install, alter, re-lay, maintain, protect, adjust or remove pipes, cables, conduits or apparatus (including the pipes, cables, conduits or apparatus of statutory undertakers);</p> <p>(l) carry out works to lop, fell, cut or coppice trees or remove roots of trees or hedges or shrubs;</p> <p>(m) retain and maintain existing temporary permissive paths or lay out temporary permissive paths for public use (if applicable);</p> <p>(n) remove archaeological artefacts where they would prevent or cause it to be materially more difficult or expensive to construct, lay, install, adjust, alter, use, maintain, repair, replace, renew, upgrade, inspect or remove the cables, cable ducts and jointing works;</p> <p>(o) carry out environmental mitigation, remediation and enhancement works;</p> <p>(p) install, construct, use and remove temporary welfare facilities during any periods of construction, maintenance, repair, replacement, renewal, upgrade and removal of the cables, cable ducts and jointing works;</p> <p>(q) when the cables are temporarily unusable, to lay down, install, use, maintain and inspect on the surface of the land electric lines, telecommunications, ancillary equipment and associated works and other conducting media together with conduits or pipes for containing the same in and under the land; and</p> <p>(r) place temporarily and use plant, machinery and structures on the land in connection with the lighting of the land and the authorised project.</p> <p>2. The right to enter and remain on the land for the purposes of the construction, installation, operation, maintenance and</p>

Table of New Rights	
Column (1) Right	Column (2) Nature of New Right
	<p>decommissioning of the authorised project, and to—</p> <ul style="list-style-type: none"> (a) enter upon the land and to create temporary secure areas; (b) place equipment on the land, including portakabins and welfare equipment; (c) store plant, materials and equipment; (d) create car parking sites, site offices, site areas for temporary security and welfare facilities; (e) effect access and egress to and from the highway; (f) create fuel storage and bunded facilities for the storage of materials ancillary to the implementation of the authorised project; and (g) access the underground electrical cables, cable ducts and jointing works and any other land used or to be used in connection with the installation and use of the underground electrical cables, cable ducts and jointing works, over the temporary secure area within the land, for purposes in connection with the installation and use of the underground electrical cables. <p>3. The right to enter onto and remain on the land for the purposes of construction, installation, operation, maintenance and decommissioning of the authorised project and to—</p> <ul style="list-style-type: none"> (a) pass and repass with or without vehicles, plant, equipment, materials and machinery to access adjoining land and highway for the purposes of laying, installing, adjusting, altering, constructing, using, maintaining, repairing, renewing, upgrading, inspecting, removing and replacing the cables, cable ducts and jointing works; (b) retain and maintain existing hardstandings and lay down, use, repair, alter and remove hardstandings for the purposes of access to adjoining land and highway; (c) erect temporary supporting or protective structures (including the bridging over or protection of the apparatus of the statutory undertakers) for the purposes of access to adjoining land and highway; (d) alter, lop, uproot and replant trees, shrubs and hedges and other vegetation for the purposes of enabling the right to pass and repass to and from adjoining land; (e) retain and maintain existing temporary permissive paths or lay out temporary permissive paths for public use (if applicable); (f) effect access and egress to and from the highway;

Table of New Rights	
Column (1) Right	Column (2) Nature of New Right
	<p>(g) retain, maintain, straighten, widen, repair, alter, upgrade and use existing access routes for the purposes of accessing adjoining land and highway;</p> <p>(h) remove fences, hedges or other barriers during any period in which construction, maintenance, upgrading, improvement, renewal or removal are being carried out and for the exercise of the power to access the cables (subject to the prior erection of any temporary stock proof fencing as is reasonably required and the replacement or reinstatement of the fences, hedges or other barriers following the exercise of the rights); and</p> <p>(i) retain, maintain, install, use, inspect, modify, improve, maintain, adjust, repair, replace, extend, test, cleanse and remove temporary or permanent drainage and manage waterflows in any drains, watercourses and culverts.</p> <p>“adjoining land” for the purposes of this paragraph 3 means such other parts of the land within the Order limits required for the authorised project.</p> <p>4. A restrictive covenant over the land for the benefit of the remainder of the Order land to—</p> <p>(a) prevent anything to be done in or upon the Order land or any part thereof for the purpose of the erection of any buildings or construction or erection of works of any kind (including the foundations, footings or other supportive structures thereto);</p> <p>(b) prevent anything to be done by way of hard surfacing of the Order land with concrete of any kind or with any other material or surface whatsoever without the consent in writing of the undertaker (such consent not to be unreasonably withheld or delayed if the proposed surfacing would not cause damage to relevant part of the authorised project nor make it materially more difficult or expensive to maintain the authorised project);</p> <p>(c) prevent mole draining or anything to be done by way of excavation of any kind in the Order land nor any activities which increase or decrease ground cover or soil levels in any manner whatsoever without the consent in writing of the undertaker save as are reasonably required for agricultural activities or are required to be carried out by National Grid in order to exercise their rights in relation to their apparatus within the Order land;</p> <p>(d) prevent the planting or growing within the Order land of any trees, shrubs or underwood without the consent in writing of the undertaker (such consent not to be unreasonably withheld or delayed provided that the proposed trees, shrubs or underwood would not cause damage to the relevant part of the authorised project nor make it materially more difficult or expensive to access the relevant part of the authorised project) provided that the growing within the land of any pre-existing trees, shrubs or underwood do not require the consent of the undertaker; and</p> <p>(e) prevent anything to be done in or upon the Order land or any part thereof which shall or which it is reasonably foreseeable may interfere with the exercise of the other rights set out in this Schedule or the use of the authorised project or in any way</p>

Table of New Rights	
Column (1) Right	Column (2) Nature of New Right
	render the authorised project or any part thereof in breach of any statute or regulation for the time being in force and applicable thereto.
4. Minor crossing inc. highway 5. Minor crossings inc. highway to be undertaken by trenchless crossing	<p>1. The right to enter onto and remain on the land for the purposes of construction, installation, operation, maintenance and decommissioning of the authorised project and to—</p> <p>(a) construct, lay and install, adjust, alter, use, maintain, repair, replace, renew, upgrade, inspect and remove the cables by way of pull-through within the cable ducts and jointing works;</p> <p>(b) retain, maintain, install, use, inspect, modify, improve, maintain, adjust, repair, extend, test, cleanse, and remove temporary or permanent drainage and manage waterflows in any drains, watercourse and culverts;</p> <p>(c) pass and repass, with or without vehicles, plant, equipment, materials and machinery for the purposes of constructing, laying, installing, adjusting, altering, using, maintaining, repairing, replacing, renewing, upgrading, inspecting and removing the cables and cable ducts;</p> <p>(d) retain and maintain existing hardstandings and lay down, use, repair, alter and remove hardstandings for the purposes of constructing, laying, installing, adjusting, altering, using maintaining, repairing, replacing, renewing, upgrading, inspecting and removing the cables and cable ducts;</p> <p>(e) enter and be upon the land and remain with or without plant, vehicles, machinery, apparatus and equipment which is ancillary to the purposes of transmitting electricity and telecommunications along the cables and cable ducts;</p> <p>(f) retain and use the cables for the purposes of the transmission of telecommunications and electricity;</p> <p>(g) place and use plant, machinery and temporary structures within the land for the installation, construction, maintenance, repairing, renewing, upgrading, inspecting, removal and replacing of the cables and cable ducts;</p> <p>(h) install and maintain cable marker posts to identify the location of the cables and cable ducts as required for routine integrity testing;</p> <p>(i) remove store and stockpile materials (including excavated material) within the Order land;</p> <p>(j) remove fences, hedges or other barriers during any period in which construction, maintenance, upgrading, improvement, renewal or removal are being carried out and for the exercise of the power to access the cables (subject to the prior erection of any temporary stock proof fencing as is reasonably required and the replacement or reinstatement of the fences, hedges or other barriers following the end of each period of the exercise of the rights);</p> <p>(k) install, alter, re-lay, maintain, protect, adjust or remove pipes, cables, conduits or apparatus (including the pipes, cables,</p>

Table of New Rights	
Column (1) Right	Column (2) Nature of New Right
	<p>conduits or apparatus of statutory undertakers);</p> <p>(l) carry out works to lop, fell, cut or coppice trees or remove roots of trees or hedges or shrubs;</p> <p>(m) retain and maintain existing temporary permissive paths or lay out temporary permissive paths for public use (if applicable);</p> <p>(n) remove archaeological artefacts where they would prevent or cause it to be materially more difficult or expensive to construct, lay, install, adjust, alter, use, maintain, repair, replace, renew, upgrade, inspect or remove the cables and cable ducts;</p> <p>(o) carry out environmental mitigation, remediation and enhancement works;</p> <p>(p) install, construct, use and remove temporary welfare facilities during any periods of maintenance, repair, replacement, renewal, upgrade and removal of the cables and cable ducts;</p> <p>(q) when the cables are temporarily unusable, to lay down, install, use, maintain and inspect on the surface of the land electric lines, telecommunications, ancillary equipment and associated works and other conducting media together with conduits or pipes for containing the same in and under the land; and</p> <p>(r) place temporarily and use plant, machinery and structures on the land in connection with the lighting of the land and the authorised project.</p>
6. Major crossings (railway, dual carriageway)	<p>1. The right to enter onto and remain on the land for the purposes of construction, installation, operation, maintenance and decommissioning of the authorised project and to—</p> <p>(a) construct, lay and install, adjust, alter, use, maintain, repair, replace, renew, upgrade, inspect and remove the cables by way of pull-through within the cable ducts and jointing works;</p> <p>(b) retain, maintain, install, use, inspect, modify, improve, maintain, adjust, repair, extend, test, cleanse, and remove temporary or permanent drainage and manage waterflows in any drains, watercourse and culverts;</p> <p>(c) enter the land with or without machinery, apparatus and equipment which is ancillary to the purposes of transmitting electricity and telecommunications along the cables and cable ducts;</p> <p>(d) retain and use the cables for the purposes of the transmission of telecommunications and electricity; and</p> <p>(e) install, alter, re-lay, maintain, protect, adjust or remove pipes, cables, conduits or apparatus (including the pipes, cables, conduits or apparatus of statutory undertakers).</p>

Part 2

1) Plot number on Plan	2.) Extent, description and situation of the land	3.) Freehold owners or reputed freehold owners	4.) Lessees or reputed lessees	5.) Tenants or reputed tenants	6.) Occupiers
01/15	<p>The acquisition of the rights in category 1 (as defined in the Table of New Rights in Part 1 of this Schedule) in 86.87 square metres of land being public maintained unsurfaced road (Upton Way), public footpath (Happisburgh RB22) and shrubbery to the east of Whimpwell Street, Happisburgh, Norfolk.</p> <p>(Excluding all interests of the highway authority)</p> <p>Unregistered</p>	<div>[REDACTED]</div> <div>[REDACTED]</div> <div>[REDACTED]</div> <div>[REDACTED]</div>	-	-	<div>[REDACTED]</div>

1) Plot number on Plan	2.) Extent, description and situation of the land	3.) Freehold owners or reputed freehold owners	4.) Lessees or reputed lessees	5.) Tenants or reputed tenants	6.) Occupiers
02/11	<p>The acquisition of the rights in category 4 (as defined in the Table of New Rights in Part 1 of this Schedule) in 441.18 square metres of land being public highway (Whimpwell Street), verge and shrubbery at Whimpwell Street, Happisburgh, Norfolk.</p> <p>(Excluding all interests of the highway authority)</p> <p>Unregistered</p>		-	-	

1) Plot number on Plan	2.) Extent, description and situation of the land	3.) Freehold owners or reputed freehold owners	4.) Lessees or reputed lessees	5.) Tenants or reputed tenants	6.) Occupiers
02/13	<p>The acquisition of the rights in category 4 (as defined in the Table of New Rights in Part 1 of this Schedule) in 282.39 square metres of land being track, shrubbery and trees to the west of Whimpwell Street and south of Lantern Lane, Happisburgh, Norfolk.</p> <p>NK452957 - Possessory Freehold</p>		-	-	-
02/16	<p>The acquisition of the rights in category 4 (as defined in the Table of New Rights in Part 1 of this Schedule) in 340.22 square metres of land being public highway (Grub Street) and shrubbery at Grub Street, Happisburgh, Norfolk.</p>		-	-	

1) Plot number on Plan	2.) Extent, description and situation of the land	3.) Freehold owners or reputed freehold owners	4.) Lessees or reputed lessees	5.) Tenants or reputed tenants	6.) Occupiers
	<p>(Excluding all interests of the highway authority)</p> <p>Unregistered</p>	<div>[REDACTED]</div> <div>[REDACTED]</div> <div>[REDACTED]</div> <div>[REDACTED]</div> <div>[REDACTED]</div> <div>[REDACTED]</div> <div>[REDACTED]</div> <div>[REDACTED]</div>			<div>[REDACTED]</div> <div>[REDACTED]</div> <div>[REDACTED]</div> <div>[REDACTED]</div>

1) Plot number on Plan	2.) Extent, description and situation of the land	3.) Freehold owners or reputed freehold owners	4.) Lessees or reputed lessees	5.) Tenants or reputed tenants	6.) Occupiers
		[REDACTED]			
02/19	<p>The acquisition of the rights in category 4 (as defined in the Table of New Rights in Part 1 of this Schedule) in 338.20 square metres of land being public highway (Grub Street) and shrubbery, Happisburgh, Norfolk.</p> <p>(Excluding all interests of the highway authority)</p> <p>Unregistered</p>	<p>[REDACTED]</p> <p>[REDACTED]</p> <p>[REDACTED]</p> <p>[REDACTED]</p> <p>[REDACTED]</p> <p>[REDACTED]</p>	-	-	<p>[REDACTED]</p> <p>[REDACTED]</p> <p>[REDACTED]</p> <p>[REDACTED]</p> <p>[REDACTED]</p>

1) Plot number on Plan	2.) Extent, description and situation of the land	3.) Freehold owners or reputed freehold owners	4.) Lessees or reputed lessees	5.) Tenants or reputed tenants	6.) Occupiers
		<div></div> <div></div> <div></div>			






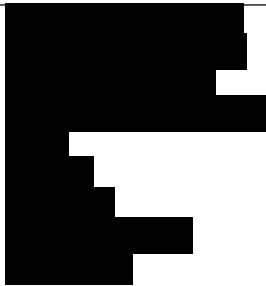
1) Plot number on Plan	2.) Extent, description and situation of the land	3.) Freehold owners or reputed freehold owners	4.) Lessees or reputed lessees	5.) Tenants or reputed tenants	6.) Occupiers
03/06	<p>The acquisition of the rights in category 4 (as defined in the Table of New Rights in Part 1 of this Schedule) in 338.38 square metres of land being public highway (Walcott Green) and shrubbery to the south of North Walsham Road and east of B1159, Happisburgh, Norfolk.</p> <p>(Excluding all interests of the highway authority)</p> <p>Unregistered</p>	<div>[REDACTED]</div> <div>[REDACTED]</div> <div>[REDACTED]</div> <div>[REDACTED]</div> <div>[REDACTED]</div> <div>[REDACTED]</div> <div>[REDACTED]</div> <div>[REDACTED]</div> <div>[REDACTED]</div> <div>[REDACTED]</div>	-	-	-

1) Plot number on Plan	2.) Extent, description and situation of the land	3.) Freehold owners or reputed freehold owners	4.) Lessees or reputed lessees	5.) Tenants or reputed tenants	6.) Occupiers
		[REDACTED]			
03/09	<p>The acquisition of the rights in category 4 (as defined in the Table of New Rights in Part 1 of this Schedule) in 387.72 square metres of land being public highway (B1159) and shrubbery at B1159, North of Walcott Green, Norfolk.</p> <p>(Excluding all interests of the highway authority)</p> <p>Unregistered</p>	<p>[REDACTED]</p> <p>[REDACTED]</p> <p>[REDACTED]</p> <p>[REDACTED]</p> <p>[REDACTED]</p>	-	-	[REDACTED]

1.) Plot number on Plan	2.) Extent, description and situation of the land	3.) Freehold owners or reputed freehold owners	4.) Lessees or reputed lessees	5.) Tenants or reputed tenants	6.) Occupiers
04/09	<p>The acquisition of the rights in category 4 (as defined in the Table of New Rights in Part 1 of this Schedule) in 371.99 square metres of land being public highway (The St), trees and shrubbery at The St, Norfolk.</p> <p>(Excluding all interests of the highway authority)</p> <p>Unregistered</p>		-	-	

1) Plot number on Plan	2.) Extent, description and situation of the land	3.) Freehold owners or reputed freehold owners	4.) Lessees or reputed lessees	5.) Tenants or reputed tenants	6.) Occupiers
04/11	<p>The acquisition of the rights in category 4 (as defined in the Table of New Rights in Part 1 of this Schedule) in 272.09 square metres of land being trees, drain, shrubbery and drain to the west of The St, South of Ridlington, Norfolk.</p> <p>Unregistered</p>	[REDACTED]	-	-	-
05/03	<p>The acquisition of the rights in category 4 (as defined in the Table of New Rights in Part 1 of this Schedule) in 609.89 square metres of land being public highway (North Walsham Road) and shrubbery at North Walsham Road, south of Witton Bridge, Norfolk.</p> <p>(Excluding all interests of the highway authority)</p>	[REDACTED]	-		[REDACTED]





1) Plot number on Plan	2.) Extent, description and situation of the land	3.) Freehold owners or reputed freehold owners	4.) Lessees or reputed lessees	5.) Tenants or reputed tenants	6.) Occupiers
	Unregistered	[REDACTED]			
05/07	<p>The acquisition of the rights in category 4 (as defined in the Table of New Rights in Part 1 of this Schedule) in 302.95 square metres of land being public highway (Hoolehouse Road) and shrubbery to the north of North Walsham Road, Norfolk.</p> <p>(Excluding all interests of the highway authority)</p> <p>Unregistered</p>	[REDACTED]	-	-	-





1) Plot number on Plan	2.) Extent, description and situation of the land	3.) Freehold owners or reputed freehold owners	4.) Lessees or reputed lessees	5.) Tenants or reputed tenants	6.) Occupiers
					
06/02	<p>The acquisition of the rights in category 4 (as defined in the Table of New Rights in Part 1 of this Schedule) in 459.48 square metres of land being public highway (Bacton Road) and shrubbery at Bacton Road to the south of Edingthorpe, Norfolk.</p> <p>(Excluding all interests of the highway authority)</p> <p>Unregistered</p>	 	-	-	-
06/04	<p>The acquisition of the rights in category 4 (as defined in the Table of New Rights in Part 1 of this Schedule) in 466.83 square metres of land being public highway (Thatched Cottage Road) and shrubbery at Edingthorpe, to the west of Bacton Road, Norfolk.</p>	 	-	-	

1) Plot number on Plan	2.) Extent, description and situation of the land	3.) Freehold owners or reputed freehold owners	4.) Lessees or reputed lessees	5.) Tenants or reputed tenants	6.) Occupiers
	<p>(Excluding all interests of the highway authority)</p> <p>(Excluding all interests of Cadent Gas)</p> <p>Unregistered</p>				
06/10	<p>The acquisition of the rights in category 4 (as defined in the Table of New Rights in Part 1 of this Schedule) in 393.12 square metres of land being public highway (Old Hall Road) and shrubbery to the north of Bacton Woods Car Park, Norfolk.</p> <p>(Excluding all interests of the highway authority)</p> <p>Unregistered</p>		-	-	-

1) Plot number on Plan	2.) Extent, description and situation of the land	3.) Freehold owners or reputed freehold owners	4.) Lessees or reputed lessees	5.) Tenants or reputed tenants	6.) Occupiers
		[REDACTED]			
07/03	<p>The acquisition of the rights in category 4 (as defined in the Table of New Rights in Part 1 of this Schedule) in 490.41 square metres of land being public highway (North Walsham Road) and shrubbery to the east of Mill Road, south of Edingthorpe Green, Norfolk.</p> <p>(Excluding all interests of</p>	[REDACTED]	-	-	[REDACTED]

1) Plot number on Plan	2.) Extent, description and situation of the land	3.) Freehold owners or reputed freehold owners	4.) Lessees or reputed lessees	5.) Tenants or reputed tenants	6.) Occupiers
	the highway authority) Unregistered	[REDACTED] [REDACTED] [REDACTED] [REDACTED] [REDACTED] [REDACTED] [REDACTED] [REDACTED]			[REDACTED] [REDACTED] [REDACTED] [REDACTED]


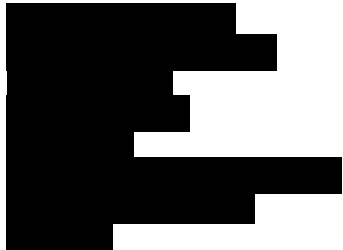



1) Plot number on Plan	2.) Extent, description and situation of the land	3.) Freehold owners or reputed freehold owners	4.) Lessees or reputed lessees	5.) Tenants or reputed tenants	6.) Occupiers
					
07/05 (part)	<p>The acquisition of the rights in category 1 (as defined in the Table of New Rights in Part 1 of this Schedule) in 26.94 square metres of land being public highway verge (Paston Road) and public footpath (Paston FP4) to the north of North Walsham Road and west of Edingthorpe Green, Norfolk.</p> <p>(Excluding all interests of the highway authority)</p> <p>Unregistered</p>	 	-	-	






1) Plot number on Plan	2.) Extent, description and situation of the land	3.) Freehold owners or reputed freehold owners	4.) Lessees or reputed lessees	5.) Tenants or reputed tenants	6.) Occupiers
07/09	<p>The acquisition of the rights in category 4 (as defined in the Table of New Rights in Part 1 of this Schedule) in 406.96 square metres of land being public highway (Paston Road) and shrubbery to the north of North Walsham Road and east of Hall Lane, Norfolk.</p> <p>(Excluding all interests of the highway authority)</p> <p>Unregistered</p>		-	-	
07/12 (part)	<p>The acquisition of the rights in category 1 (as defined in the Table of New Rights in Part 1 of this Schedule) in 39.01 square metres of land being public highway verge (Paston Road) to the north of North Walsham Road and west of Edingthorpe Green, Norfolk.</p> <p>(Excluding all interests of the highway authority)</p> <p>Unregistered</p>		-	-	

1) Plot number on Plan	2.) Extent, description and situation of the land	3.) Freehold owners or reputed freehold owners	4.) Lessees or reputed lessees	5.) Tenants or reputed tenants	6.) Occupiers
		[REDACTED]			
08/05	<p>The acquisition of the rights in category 4 (as defined in the Table of New Rights in Part 1 of this Schedule) in 518.31 square metres of land being public highway (Hall Lane) and shrubbery at Hall Lane to the north of North Walsham Road, to the north of North Walsham, Norfolk.</p> <p>(Excluding all interests of the highway authority)</p> <p>Unregistered</p>	<p>[REDACTED]</p> <p>[REDACTED]</p>	-	-	<p>[REDACTED]</p> <p>[REDACTED]</p>

1) Plot number on Plan	2.) Extent, description and situation of the land	3.) Freehold owners or reputed freehold owners	4.) Lessees or reputed lessees	5.) Tenants or reputed tenants	6.) Occupiers
08/15	<p>The acquisition of the rights in category 4 (as defined in the Table of New Rights in Part 1 of this Schedule) in 1031.48 square metres of land being public highway (Little London Road), trees and shrubbery at Little London Road, North Walsham, Norfolk.</p> <p>(Excluding all interests of the highway authority)</p> <p>Unregistered</p>		-	-	-
08/21	<p>The acquisition of the rights in category 4 (as defined in the Table of New Rights in Part 1 of this Schedule) in 924.91 square metres of land being public highway (Lyngate Road), shrubbery</p>		-	-	

1) Plot number on Plan	2.) Extent, description and situation of the land	3.) Freehold owners or reputed freehold owners	4.) Lessees or reputed lessees	5.) Tenants or reputed tenants	6.) Occupiers
	<p>and trees at B1145, North Walsham, Norfolk.</p> <p>(Excluding all interests of the highway authority)</p> <p>Unregistered</p>	[REDACTED]			[REDACTED]
09/11	<p>The acquisition of the rights in category 4 (as defined in the Table of New Rights in Part 1 of this Schedule) in 445.35 square metres of land being public highway (Bradfield Road) and shrubbery at Bradfield Road, North Walsham, Norfolk.</p> <p>(Excluding all interests of the highway authority)</p> <p>Unregistered</p>	[REDACTED]	-	-	-





1) Plot number on Plan	2.) Extent, description and situation of the land	3.) Freehold owners or reputed freehold owners	4.) Lessees or reputed lessees	5.) Tenants or reputed tenants	6.) Occupiers
		 			
09/15	<p>The acquisition of the rights in category 4 (as defined in the Table of New Rights in Part 1 of this Schedule) in 986.00 square metres of land being public highway (Lyngate Road), trees and shrubbery at Lyngate Road, North Walsham, Norfolk.</p> <p>(Excluding all interests of the highway authority)</p> <p>(Excluding all interests of</p>	 	-	-	

1) Plot number on Plan	2.) Extent, description and situation of the land	3.) Freehold owners or reputed freehold owners	4.) Lessees or reputed lessees	5.) Tenants or reputed tenants	6.) Occupiers
	Cadent Gas) Unregistered				
10/01	The acquisition of the rights in category 4 (as defined in the Table of New Rights in Part 1 of this Schedule) in 67.92 square metres of land being public highway (Lyngate Road), trees and shrubbery at Lyngate Road, north west of North Walsham, Norfolk. (Excluding all interests of the highway authority) (Excluding all interests of Cadent Gas) Unregistered	 	-	-	-
10/11	The acquisition of the rights in category 5 (as defined in the Table of New Rights in Part 1 of this Schedule) in 1809.86 square metres of land being public highway (Cromer Road), trees and shrubbery at Cromer Road, north west of North Walsham, Norfolk.	 	-	-	

1) Plot number on Plan	2.) Extent, description and situation of the land	3.) Freehold owners or reputed freehold owners	4.) Lessees or reputed lessees	5.) Tenants or reputed tenants	6.) Occupiers
	<p>(Excluding all interests of the highway authority)</p> <p>Unregistered</p>	[REDACTED] f			
10/15	<p>The acquisition of the rights in category 4 (as defined in the Table of New Rights in Part 1 of this Schedule) in 238.80 square metres of land being restricted byway (Felmingham BR12) and shrubbery to the west of Cromer Road, north west of North Walsham, Norfolk.</p> <p>(Excluding all interests of the highway authority)</p> <p>Unregistered</p>	<p>[REDACTED]</p> <p>[REDACTED] Sc [REDACTED]</p>	-	-	-




1) Plot number on Plan	2.) Extent, description and situation of the land	3.) Freehold owners or reputed freehold owners	4.) Lessees or reputed lessees	5.) Tenants or reputed tenants	6.) Occupiers
11/03	<p>The acquisition of the rights in category 4 (as defined in the Table of New Rights in Part 1 of this Schedule) in 285.26 square metres of land being public highway (Cromer Road) and shrubbery south of Brick Kiln Lane, Norfolk.</p> <p>(Excluding all interests of the highway authority)</p> <p>Unregistered</p>	[REDACTED]	-	-	-
11/13	<p>The acquisition of the rights in category 4 (as defined in the Table of New Rights in Part 1 of this Schedule) in 109.63 square metres of land being drain, arable field and shrubbery to the south of Brick Kiln Lane, Norfolk.</p> <p>Unregistered</p>	[REDACTED]	[REDACTED]	-	-



1) Plot number on Plan	2.) Extent, description and situation of the land	3.) Freehold owners or reputed freehold owners	4.) Lessees or reputed lessees	5.) Tenants or reputed tenants	6.) Occupiers
12/03	<p>The acquisition of the rights in category 4 (as defined in the Table of New Rights in Part 1 of this Schedule) in 333.79 square metres of land being public highway (Suffield) and shrubbery to the south of Brick Kiln Lane, north of Felmingham, Norfolk.</p> <p>(Excluding all interests of the highway authority)</p> <p>Unregistered</p>			-	-






1) Plot number on Plan	2.) Extent, description and situation of the land	3.) Freehold owners or reputed freehold owners	4.) Lessees or reputed lessees	5.) Tenants or reputed tenants	6.) Occupiers
		 			
12/05	The acquisition of the rights in category 4 (as defined in the Table of New Rights in Part 1 of this Schedule) in 394.62 square metres of land being public highway (Suffield) and shrubbery to the south east of Elm Farm, to the south of Colby,	 	-	-	-

1.) Plot number on Plan	2.) Extent, description and situation of the land	3.) Freehold owners or reputed freehold owners	4.) Lessees or reputed lessees	5.) Tenants or reputed tenants	6.) Occupiers
	Norfolk. (Excluding all interests of the highway authority) Unregistered	[REDACTED]			
13/05	The acquisition of the rights in category 4 (as defined in the Table of New Rights in Part 1 of this Schedule) in 474.03 square metres of land being public highway (Church Road) and shrubbery to the south of Stratton Streles Estates, to the north of Banningham, Norfolk. (Excluding all interests of the highway authority) Unregistered	[REDACTED]	-	-	-




1) Plot number on Plan	2.) Extent, description and situation of the land	3.) Freehold owners or reputed freehold owners	4.) Lessees or reputed lessees	5.) Tenants or reputed tenants	6.) Occupiers
14/04	<p>The acquisition of the rights in category 4 (as defined in the Table of New Rights in Part 1 of this Schedule) in 376.28 square metres of land being public highway (Banningham Road) and shrubbery to the west of Colby Road and east of A140, east of Banningham, Norfolk.</p> <p>(Excluding all interests of the highway authority)</p> <p>Unregistered</p>		-	-	
14/12	<p>The acquisition of the rights in category 4 (as defined in the Table of New Rights in Part 1 of this Schedule) in 284.18 square metres of land being public</p>		-	-	-


1) Plot number on Plan	2.) Extent, description and situation of the land	3.) Freehold owners or reputed freehold owners	4.) Lessees or reputed lessees	5.) Tenants or reputed tenants	6.) Occupiers
	<p>maintained unsurfaced road (Church Lane), trees and shrubbery to the east of A140 and north of B1145, east of Banningham, Norfolk.</p> <p>(Excluding all interests of the highway authority)</p> <p>Unregistered</p>	  			




1) Plot number on Plan	2.) Extent, description and situation of the land	3.) Freehold owners or reputed freehold owners	4.) Lessees or reputed lessees	5.) Tenants or reputed tenants	6.) Occupiers
14/18	<p>The acquisition of the rights in category 5 (as defined in the Table of New Rights in Part 1 of this Schedule) in 972.70 square metres of land being public highway (Aylsham Bypass, A140), public bridleway (Aylsham BR30) and shrubbery at A140 to the north of B1145, north of Aylsham, Norfolk.</p> <p>(Excluding all interests of the highway authority)</p> <p>Unregistered</p>		-	-	-
14/26	<p>The acquisition of the rights in category 4 (as defined in the Table of New Rights in Part 1 of this Schedule) in 779.78 square metres of land being public highway (Drabblegate), trees and shrubbery at Drabblegate, north of Aylsham, Norfolk.</p>		-	-	-

1) Plot number on Plan	2.) Extent, description and situation of the land	3.) Freehold owners or reputed freehold owners	4.) Lessees or reputed lessees	5.) Tenants or reputed tenants	6.) Occupiers
	<p>(Excluding all interests of the highway authority)</p> <p>Unregistered</p>	 			
15/03	<p>The acquisition of the rights in category 6 (as defined in the Table of New Rights in Part 1 of this Schedule) in 264.70 square metres of land being River (River Bure) and bed thereof and shrubbery to the west of Drabblegate, north of Aylsham, Norfolk.</p> <p>Unregistered</p>	  	-	-	-






1) Plot number on Plan	2.) Extent, description and situation of the land	3.) Freehold owners or reputed freehold owners	4.) Lessees or reputed lessees	5.) Tenants or reputed tenants	6.) Occupiers
		[REDACTED]			
15/04	<p>The acquisition of the rights in category 6 (as defined in the Table of New Rights in Part 1 of this Schedule) in 321.03 square metres of land being River (River Bure) and bed thereof and shrubbery to the west of Drabblegate, north of Aylsham, Norfolk.</p> <p>Unregistered</p>	<p>[REDACTED]</p> <p>[REDACTED]</p> <p>[REDACTED]</p>	-	-	-
15/11	The acquisition of the rights in category 4 (as defined in the Table of New Rights in Part 1 of this Schedule) in	[REDACTED]	-	-	[REDACTED]

1) Plot number on Plan	2.) Extent, description and situation of the land	3.) Freehold owners or reputed freehold owners	4.) Lessees or reputed lessees	5.) Tenants or reputed tenants	6.) Occupiers
	<p>450.84 square metres of land being public highway (Cromer Road), trees and shrubbery at Cromer Road, north of Aylsham, Norfolk.</p> <p>(Excluding all interests of the highway authority)</p> <p>(Excluding all interests of The National Trust For Places Of Historic Interest Or Natural Beauty)</p> <p>Unregistered</p>				
16/12	<p>The acquisition of the rights in category 4 (as defined in the Table of New Rights in Part 1 of this Schedule) in 347.40 square metres of land being public highway (Silvergate Lane) and shrubbery at Silvergate Lane, north west of Aylsham, Norfolk.</p> <p>(Excluding all interests of the highway authority)</p> <p>(Excluding all interests of The National Trust For</p>		-	-	

1) Plot number on Plan	2.) Extent, description and situation of the land	3.) Freehold owners or reputed freehold owners	4.) Lessees or reputed lessees	5.) Tenants or reputed tenants	6.) Occupiers
	Places Of Historic Interest Or Natural Beauty Unregistered				
17/05	<p>The acquisition of the rights in category 4 (as defined in the Table of New Rights in Part 1 of this Schedule) in 309.00 square metres of land being public highway (Aylsham Road) and shrubbery at Aylsham Road, north west of Aylsham, Norfolk.</p> <p>(Excluding all interests of the highway authority)</p> <p>(Excluding all interests of The National Trust For Places Of Historic Interest Or Natural Beauty)</p> <p>Unregistered</p>		-	-	-

1) Plot number on Plan	2.) Extent, description and situation of the land	3.) Freehold owners or reputed freehold owners	4.) Lessees or reputed lessees	5.) Tenants or reputed tenants	6.) Occupiers
18/02	<p>The acquisition of the rights in category 4 (as defined in the Table of New Rights in Part 1 of this Schedule) in 613.13 square metres of land being public highway (Heydon Road), trees and shrubbery at Heydon Road, north west of Aylsham, Norfolk.</p> <p>(Excluding all interests of the highway authority)</p> <p>Unregistered</p>		-	-	-
19/05	<p>The acquisition of the rights in category 5 (as defined in the Table of New Rights in Part 1 of this Schedule) in 581.80 square metres of land being public highway (Holt Road - B1149) and shrubbery at B1149, north east of Southgate, Norfolk.</p> <p>(Excluding all interests of the highway authority)</p> <p>Unregistered</p>		-	-	

1) Plot number on Plan	2.) Extent, description and situation of the land	3.) Freehold owners or reputed freehold owners	4.) Lessees or reputed lessees	5.) Tenants or reputed tenants	6.) Occupiers
		[REDACTED]			
20/02	<p>The acquisition of the rights in category 4 (as defined in the Table of New Rights in Part 1 of this Schedule) in 644.12 square metres of land being public highway (Oulton Street) and shrubbery to the north of Marriot's Way and east of Heydon Road, Norfolk.</p> <p>(Excluding all interests of the highway authority)</p> <p>Unregistered</p>	[REDACTED]	-	-	[REDACTED]






1) Plot number on Plan	2.) Extent, description and situation of the land	3.) Freehold owners or reputed freehold owners	4.) Lessees or reputed lessees	5.) Tenants or reputed tenants	6.) Occupiers
		  			
20/06	The acquisition of the rights in category 4 (as defined in the Table of New Rights in Part 1 of this Schedule) in 285.50 square metres of land being public highway (Southgate Lane) and	 	-	-	-

AC_154230878_3

1.) Plot number on Plan	2.) Extent, description and situation of the land	3.) Freehold owners or reputed freehold owners	4.) Lessees or reputed lessees	5.) Tenants or reputed tenants	6.) Occupiers
		[REDACTED]			
		[REDACTED]			

AC_154230878_3

1) Plot number on Plan	2.) Extent, description and situation of the land	3.) Freehold owners or reputed freehold owners	4.) Lessees or reputed lessees	5.) Tenants or reputed tenants	6.) Occupiers
21/03	<p>The acquisition of the rights in category 4 (as defined in the Table of New Rights in Part 1 of this Schedule) in 1141.29 square metres of land being public highway (Cawston Road, B1145) and shrubbery at B1145, west of Cawston, Norfolk.</p> <p>(Excluding all interests of the highway authority)</p> <p>Unregistered</p>	<div>[REDACTED]</div> <div>[REDACTED]</div> <div>[REDACTED]</div> <div>[REDACTED]</div>	-	-	<div>[REDACTED]</div> <div>[REDACTED]</div> <div>[REDACTED]</div> <div>[REDACTED]</div>

1) Plot number on Plan	2.) Extent, description and situation of the land	3.) Freehold owners or reputed freehold owners	4.) Lessees or reputed lessees	5.) Tenants or reputed tenants	6.) Occupiers
					
22/03	<p>The acquisition of the rights in category 4 (as defined in the Table of New Rights in Part 1 of this Schedule) in 411.65 square metres of land being public highway (Cawston Road, B1145) and shrubbery north of Reepham, Norfolk.</p> <p>(Excluding all interests of the highway authority)</p> <p>Unregistered</p>	  	-	-	

1.) Plot number on Plan	2.) Extent, description and situation of the land	3.) Freehold owners or reputed freehold owners	4.) Lessees or reputed lessees	5.) Tenants or reputed tenants	6.) Occupiers
		[REDACTED]			
22/05	The acquisition of the rights in category 4 (as defined in the Table of New Rights in Part 1 of this Schedule) in 471.15 square metres of land being public highway (Wood Dalling Road), public footway (Reepham FP12) and shrubbery at [REDACTED]	[REDACTED] [REDACTED]	-	-	-

AC_154230878_3

1) Plot number on Plan	2.) Extent, description and situation of the land	3.) Freehold owners or reputed freehold owners	4.) Lessees or reputed lessees	5.) Tenants or reputed tenants	6.) Occupiers
		[REDACTED]			
22/10	<p>The acquisition of the rights in category 1 (as defined in the Table of New Rights in Part 1 of this Schedule) in 601.68 square metres of land being private road (World's End Lane), public footpath (Reepham FP11) and shrubbery at World's End Lane, Reepham, Norfolk.</p> <p>(Excluding all interests of the highway authority)</p>	[REDACTED]	-	-	[REDACTED]

1) Plot number on Plan	2.) Extent, description and situation of the land	3.) Freehold owners or reputed freehold owners	4.) Lessees or reputed lessees	5.) Tenants or reputed tenants	6.) Occupiers
	Unregistered	<div>[REDACTED]</div> <div>[REDACTED]</div> <div>[REDACTED]</div> <div>[REDACTED]</div> <div>[REDACTED]</div> <div>[REDACTED]</div>			<div>[REDACTED]</div> <div>[REDACTED]</div>

1.) Plot number on Plan	2.) Extent, description and situation of the land	3.) Freehold owners or reputed freehold owners	4.) Lessees or reputed lessees	5.) Tenants or reputed tenants	6.) Occupiers
		[REDACTED]			
		[REDACTED]			
		[REDACTED]			
		[REDACTED]			
		[REDACTED]			






1) Plot number on Plan	2.) Extent, description and situation of the land	3.) Freehold owners or reputed freehold owners	4.) Lessees or reputed lessees	5.) Tenants or reputed tenants	6.) Occupiers
		<div>REDACTED</div> <div>REDACTED</div> <div>REDACTED</div> <div>REDACTED</div>			




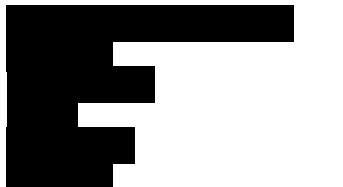


1.) Plot number on Plan	2.) Extent, description and situation of the land	3.) Freehold owners or reputed freehold owners	4.) Lessees or reputed lessees	5.) Tenants or reputed tenants	6.) Occupiers
		[REDACTED]			
22/13	The acquisition of the rights in category 2 (as defined in the Table of New Rights in Part 1 of this Schedule) in 171.52 square metres of land being track and shrubbery to the north of	[REDACTED] [REDACTED]	-	-	-

1) Plot number on Plan	2.) Extent, description and situation of the land	3.) Freehold owners or reputed freehold owners	4.) Lessees or reputed lessees	5.) Tenants or reputed tenants	6.) Occupiers
	World's End Lane, Reepham, Norfolk. Unregistered	<div>REDACTED</div> <div>REDACTED</div> <div>REDACTED</div> <div>REDACTED</div> <div>REDACTED</div> <div>REDACTED</div> <div>REDACTED</div>			

1) Plot number on Plan	2.) Extent, description and situation of the land	3.) Freehold owners or reputed freehold owners	4.) Lessees or reputed lessees	5.) Tenants or reputed tenants	6.) Occupiers
		<div>REDACTED</div> <div>REDACTED</div> <div>REDACTED</div> <div>REDACTED</div> <div>REDACTED</div>			
23/03	The acquisition of the rights in category 4 (as defined in the Table of New Rights in Part 1 of this Schedule) in 365.51 square metres of land being public highway (Kerdiston Road) and shrubbery at Kerdiston	<div>REDACTED</div> <div>REDACTED</div>	-	-	REDACTED






1) Plot number on Plan	2.) Extent, description and situation of the land	3.) Freehold owners or reputed freehold owners	4.) Lessees or reputed lessees	5.) Tenants or reputed tenants	6.) Occupiers
	<p>Road, west of Reepham, Norfolk.</p> <p>(Excluding all interests of the highway authority)</p> <p>Unregistered</p>	[REDACTED]			
23/13	<p>The acquisition of the rights in category 2 (as defined in the Table of New Rights in Part 1 of this Schedule) in 137.16 square metres of land being trees, drain and shrubbery to the south of Marriott's Way and north of B1145, Norfolk.</p> <p>Unregistered</p>	[REDACTED]	-	-	[REDACTED]

1) Plot number on Plan	2.) Extent, description and situation of the land	3.) Freehold owners or reputed freehold owners	4.) Lessees or reputed lessees	5.) Tenants or reputed tenants	6.) Occupiers
		 			
24/04	<p>The acquisition of the rights in category 2 (as defined in the Table of New Rights in Part 1 of this Schedule) in 29.92 square metres of land being pasture land and shrubbery to the north of Dereham Road, Norfolk.</p> <p>(Excluding all interests of the highway authority)</p> <p>Unregistered</p>	  	-	-	-

1) Plot number on Plan	2.) Extent, description and situation of the land	3.) Freehold owners or reputed freehold owners	4.) Lessees or reputed lessees	5.) Tenants or reputed tenants	6.) Occupiers
24/05	<p>The acquisition of the rights in category 4 (as defined in the Table of New Rights in Part 1 of this Schedule) in 842.35 square metres of land being public highway (Dereham Road, B1145) and shrubbery at B1145, west of Reepham, Norfolk.</p> <p>(Excluding all interests of the highway authority)</p> <p>Unregistered</p>	   	-	-	 

1) Plot number on Plan	2.) Extent, description and situation of the land	3.) Freehold owners or reputed freehold owners	4.) Lessees or reputed lessees	5.) Tenants or reputed tenants	6.) Occupiers
24/16 (part)	<p>The acquisition of the rights in category 4 (as defined in the Table of New Rights in Part 1 of this Schedule) in 305.89 square metres of land being public highway (Nowhere Lane) and shrubbery to the south east of Hackford Hall, south west of Reepham, Norfolk.</p> <p>(Excluding all interests of the highway authority)</p> <p>Unregistered</p>		-	-	-
25/04 (part)	<p>The acquisition of the rights in category 4 (as defined in the Table of New Rights in Part 1 of this Schedule) in 368.78 square metres of land being public highway (Jordan Lane) and shrubbery to the south of Hackford Hall and east of Jordan Lane, west of Whitwell, Norfolk.</p>		-	-	-

1) Plot number on Plan	2.) Extent, description and situation of the land	3.) Freehold owners or reputed freehold owners	4.) Lessees or reputed lessees	5.) Tenants or reputed tenants	6.) Occupiers
	(Excluding all interests of the highway authority) Unregistered				
26/03 (part)	The acquisition of the rights in category 2 (as defined in the Table of New Rights in Part 1 of this Schedule) in 145.71 square metres of land being arable field, River (River Whitewater) and bed thereof, trees and shrubbery to the east of Manor Farm and north of Sparham, Norfolk. Unregistered		-		-

1) Plot number on Plan	2.) Extent, description and situation of the land	3.) Freehold owners or reputed freehold owners	4.) Lessees or reputed lessees	5.) Tenants or reputed tenants	6.) Occupiers
					
27/05	<p>The acquisition of the rights in category 4 (as defined in the Table of New Rights in Part 1 of this Schedule) in 507.94 square metres of land being public highway (Well Lane) and shrubbery at Well Lane, west of Sparham, Norfolk.</p> <p>(Excluding all interests of the highway authority)</p> <p>Unregistered</p>	  	-	-	






1) Plot number on Plan	2.) Extent, description and situation of the land	3.) Freehold owners or reputed freehold owners	4.) Lessees or reputed lessees	5.) Tenants or reputed tenants	6.) Occupiers
		[REDACTED]			
		[REDACTED]			
27/06(part)	<p>The acquisition of the rights in category 4 (as defined in the Table of New Rights in Part 1 of this Schedule) in 13.63 square metres of land being public highway (Well Lane) and shrubbery to the north of A1607, west of Sparham, Norfolk.</p> <p>(Excluding all interests of the highway authority)</p>	[REDACTED]	-	-	[REDACTED]

1) Plot number on Plan	2.) Extent, description and situation of the land	3.) Freehold owners or reputed freehold owners	4.) Lessees or reputed lessees	5.) Tenants or reputed tenants	6.) Occupiers
	Unregistered	<div></div> <div></div> <div></div> <div></div>			

1) Plot number on Plan	2.) Extent, description and situation of the land	3.) Freehold owners or reputed freehold owners	4.) Lessees or reputed lessees	5.) Tenants or reputed tenants	6.) Occupiers
27/07 (part)	<p>The acquisition of the rights in category 2 (as defined in the Table of New Rights in Part 1 of this Schedule) in 39.43 square metres of land being arable field and shrubbery to the north of A1067 and south of Well Lane, west of Sparham, Norfolk.</p> <p>Unregistered</p>	<div>REDACTED</div> <div>REDACTED</div> <div>REDACTED</div> <div>REDACTED</div> <div>REDACTED</div>	-	-	-

1) Plot number on Plan	2.) Extent, description and situation of the land	3.) Freehold owners or reputed freehold owners	4.) Lessees or reputed lessees	5.) Tenants or reputed tenants	6.) Occupiers
		[REDACTED]			
		[REDACTED]			
		[REDACTED]			
27/08 (part)	<p>The acquisition of the rights in category 4 (as defined in the Table of New Rights in Part 1 of this Schedule) in 442.18 square metres of land being public highway (Main Road, A1067) and shrubbery at A1067, west of Sparham, Norfolk.</p> <p>(Excluding all interests of the highway authority)</p>	[REDACTED]	-	-	[REDACTED]



1) Plot number on Plan	2.) Extent, description and situation of the land	3.) Freehold owners or reputed freehold owners	4.) Lessees or reputed lessees	5.) Tenants or reputed tenants	6.) Occupiers
	Unregistered	[REDACTED]			
27/10	The acquisition of the rights in category 4 (as defined in the Table of New Rights in Part 1 of this Schedule) in 603.10 square metres of land being public highway (Lime Kiln Road) and shrubbery at Lime Kiln	[REDACTED]	-	-	-

1) Plot number on Plan	2.) Extent, description and situation of the land	3.) Freehold owners or reputed freehold owners	4.) Lessees or reputed lessees	5.) Tenants or reputed tenants	6.) Occupiers
	Road, Norfolk. (Excluding all interests of the highway authority) Unregistered	  			
27/14	The acquisition of the rights in category 4 (as defined in the Table of New Rights in Part 1 of this Schedule) in 442.74 square metres of		-	-	

1) Plot number on Plan	2.) Extent, description and situation of the land	3.) Freehold owners or reputed freehold owners	4.) Lessees or reputed lessees	5.) Tenants or reputed tenants	6.) Occupiers
	land being public highway (Lime Kiln Road) and shrubbery at Lime Kiln Road, Norfolk. (Excluding all interests of the highway authority) Unregistered	<div>REDACTED</div> <div>REDACTED</div> <div>REDACTED</div>			<div>REDACTED</div>

1) Plot number on Plan	2.) Extent, description and situation of the land	3.) Freehold owners or reputed freehold owners	4.) Lessees or reputed lessees	5.) Tenants or reputed tenants	6.) Occupiers
		<div></div> <div></div> <div></div> <div></div>			

1) Plot number on Plan	2.) Extent, description and situation of the land	3.) Freehold owners or reputed freehold owners	4.) Lessees or reputed lessees	5.) Tenants or reputed tenants	6.) Occupiers
		[REDACTED]			
27/16 (part)	<p>The acquisition of the rights in category 2 (as defined in the Table of New Rights in Part 1 of this Schedule) in 272.21 square metres of land being arable field, trees and shrubbery to the west of Lime Kiln Road and east of Elsing Lane, Norfolk.</p> <p>Unregistered</p>	[REDACTED]	-	-	-





1) Plot number on Plan	2.) Extent, description and situation of the land	3.) Freehold owners or reputed freehold owners	4.) Lessees or reputed lessees	5.) Tenants or reputed tenants	6.) Occupiers
28/01 (part)	<p>The acquisition of the rights in category 2 (as defined in the Table of New Rights in Part 1 of this Schedule) in 513.62 square metres of land being arable field, trees and shrubbery to the east of Elsing Lane, Norfolk.</p> <p>Unregistered</p>		-	-	-
28/02 (part)	<p>The acquisition of the rights in category 4 (as defined in the Table of New Rights in Part 1 of this Schedule) in 373.49 square metres of land being public highway (Elsing Lane), trees and shrubbery at Elsing Lane, north of Mill Street, Norfolk.</p> <p>(Excluding all interests of the highway authority)</p> <p>Unregistered</p>		-	-	-

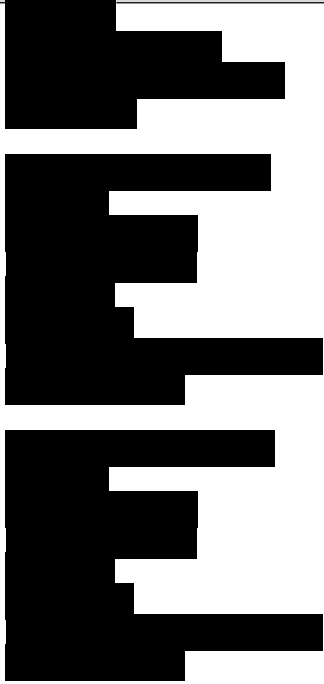

1) Plot number on Plan	2.) Extent, description and situation of the land	3.) Freehold owners or reputed freehold owners	4.) Lessees or reputed lessees	5.) Tenants or reputed tenants	6.) Occupiers
		[REDACTED]			
29/11	<p>The acquisition of the rights in category 4 (as defined in the Table of New Rights in Part 1 of this Schedule) in 370.47 square metres of land being public highway (Elsing Road) and shrubbery at Elsing Road, east of Swanton Morley, Norfolk.</p> <p>(Excluding all interests of the highway authority)</p> <p>Unregistered</p>	<p>[REDACTED]</p> <p>[REDACTED]</p> <p>[REDACTED]</p> <p>[REDACTED]</p>	-	-	[REDACTED]


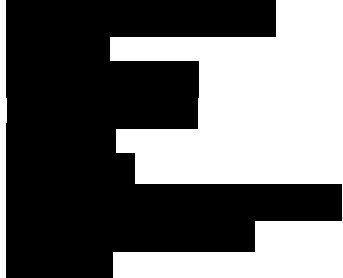

1.) Plot number on Plan	2.) Extent, description and situation of the land	3.) Freehold owners or reputed freehold owners	4.) Lessees or reputed lessees	5.) Tenants or reputed tenants	6.) Occupiers
30/09 (part)	<p>The acquisition of the rights in category 4 (as defined in the Table of New Rights in Part 1 of this Schedule) in 240.75 square metres of land being private road (Frog's Hall Lane), trees and shrubbery at Frog's Hall Lane, south of Swanton Morley, Norfolk.</p> <p>(Excluding all interests of the highway authority)</p> <p>Unregistered</p>	<div>REDACTED</div> <div>REDACTED</div> <div>REDACTED</div> <div>REDACTED</div> <div>REDACTED</div> <div>REDACTED</div>	-	-	-




AC_154230878_3





1) Plot number on Plan	2.) Extent, description and situation of the land	3.) Freehold owners or reputed freehold owners	4.) Lessees or reputed lessees	5.) Tenants or reputed tenants	6.) Occupiers
30/11	<p>The acquisition of the rights in category 1 (as defined in the Table of New Rights in Part 1 of this Schedule) in 1935.58 square metres of land being private highway (Frog's Hall Lane), trees and shrubbery at Frog's Hall Lane, south of Swanton Morley, Norfolk.</p> <p>(Excluding all interests of the highway authority)</p> <p>Unregistered</p>	[REDACTED]	-	-	-
31/02	<p>The acquisition of the rights in category 1 (as defined in the Table of New Rights in Part 1 of this Schedule) in 2375.92 square metres of land being trees, shrubbery and arable field to the west of Frog's Hall Lane and east of Norwich Road, south of Swanton Morley, Norfolk.</p> <p>NK536160 - Possessory Freehold</p>	[REDACTED]	-	-	-



1) Plot number on Plan	2.) Extent, description and situation of the land	3.) Freehold owners or reputed freehold owners	4.) Lessees or reputed lessees	5.) Tenants or reputed tenants	6.) Occupiers
					
31/04	<p>The acquisition of the rights in category 1 (as defined in the Table of New Rights in Part 1 of this Schedule) in 357.72 square metres of land being trees, shrubbery, farm track and arable fields to the west of Frog's Hall Lane and east of Norwich Road, south of Swanton Morley, Norfolk.</p> <p>Unregistered</p>	  	-	-	-



1) Plot number on Plan	2.) Extent, description and situation of the land	3.) Freehold owners or reputed freehold owners	4.) Lessees or reputed lessees	5.) Tenants or reputed tenants	6.) Occupiers
31/06	<p>The acquisition of the rights in category 4 (as defined in the Table of New Rights in Part 1 of this Schedule) in 357.72 square metres of land being trees, shrubbery, farm track and arable fields to the west of Frog's Hall Lane and east of Norwich Road, south of Swanton Morley, Norfolk.</p> <p>NK536160 - Possessory Freehold</p>		-	-	-
31/08	<p>The acquisition of the rights in category 4 (as defined in the Table of New Rights in Part 1 of this Schedule) in 504.37 square metres of land being public highway (Norwich Road) and shrubbery at Norwich Road, south of Swanton</p>		-	-	-






1) Plot number on Plan	2.) Extent, description and situation of the land	3.) Freehold owners or reputed freehold owners	4.) Lessees or reputed lessees	5.) Tenants or reputed tenants	6.) Occupiers
	Morley, Norfolk. (Excluding all interests of the highway authority) Unregistered	  			

1) Plot number on Plan	2.) Extent, description and situation of the land	3.) Freehold owners or reputed freehold owners	4.) Lessees or reputed lessees	5.) Tenants or reputed tenants	6.) Occupiers
31/12	<p>The acquisition of the rights in category 4 (as defined in the Table of New Rights in Part 1 of this Schedule) in 823.29 square metres of land being public highway (Dereham Road) and shrubbery at Dereham Road, Norfolk.</p> <p>(Excluding all interests of the highway authority)</p> <p>Unregistered</p>		-	-	-
32/04	<p>The acquisition of the rights in category 4 (as defined in the Table of New Rights in Part 1 of this Schedule) in 367.87 square metres of</p>		-	-	

1) Plot number on Plan	2.) Extent, description and situation of the land	3.) Freehold owners or reputed freehold owners	4.) Lessees or reputed lessees	5.) Tenants or reputed tenants	6.) Occupiers
	land being public highway (Swanton Road) and shrubbery at Swanton Road, Norfolk. (Excluding all interests of the highway authority) Unregistered	  			




1) Plot number on Plan	2.) Extent, description and situation of the land	3.) Freehold owners or reputed freehold owners	4.) Lessees or reputed lessees	5.) Tenants or reputed tenants	6.) Occupiers
32/10	<p>The acquisition of the rights in category 4 (as defined in the Table of New Rights in Part 1 of this Schedule) in 339.43 square metres of land being private track (Dirty Lane), trees and shrubbery to the north of Swanton Road and west of Hoe Road South, Norfolk.</p> <p>(Excluding all interests of the highway authority)</p> <p>Unregistered</p>		-	-	-
32/14 (part)	<p>The acquisition of the rights in category 1 (as defined in the Table of New Rights in Part 1 of this Schedule) in 2749.93 square metres of land being arable field east of Bird's Lane and to the north of Northall Green, west of Woodgate, Norfolk.</p> <p>Unregistered</p>		-	-	-

1) Plot number on Plan	2.) Extent, description and situation of the land	3.) Freehold owners or reputed freehold owners	4.) Lessees or reputed lessees	5.) Tenants or reputed tenants	6.) Occupiers
33/11	<p>The acquisition of the rights in category 4 (as defined in the Table of New Rights in Part 1 of this Schedule) in 565.08 square metres of land being public maintained unsurfaced road (Northall Green), trees and shrubbery to the north of Northall Green, Norfolk.</p> <p>(Excluding all interests of the highway authority)</p> <p>Unregistered</p>		-	-	



1) Plot number on Plan	2.) Extent, description and situation of the land	3.) Freehold owners or reputed freehold owners	4.) Lessees or reputed lessees	5.) Tenants or reputed tenants	6.) Occupiers
33/15	<p>The acquisition of the rights in category 4 (as defined in the Table of New Rights in Part 1 of this Schedule) in 380.89 square metres of land being public highway (Back Lane), trees and shrubbery to the east of B1146, Dereham, Norfolk.</p> <p>(Excluding all interests of the highway authority)</p> <p>Unregistered</p>	   	-	-	

AC_154230878_3



1) Plot number on Plan	2.) Extent, description and situation of the land	3.) Freehold owners or reputed freehold owners	4.) Lessees or reputed lessees	5.) Tenants or reputed tenants	6.) Occupiers
	Unregistered	[REDACTED]			
35/03	<p>The acquisition of the rights in category 5 (as defined in the Table of New Rights in Part 1 of this Schedule) in 339.80 square metres of land being private access drive, public footpath (Dereham FP19), trees and shrubbery at Mill Lane, Dillington, Norfolk.</p> <p>(Excluding all interests of the highway authority)</p> <p>Unregistered</p>	<p>[REDACTED]</p> <p>[REDACTED]</p> <p>[REDACTED]</p>	-	-	[REDACTED]

1) Plot number on Plan	2.) Extent, description and situation of the land	3.) Freehold owners or reputed freehold owners	4.) Lessees or reputed lessees	5.) Tenants or reputed tenants	6.) Occupiers
35/06	<p>The acquisition of the rights in category 4 (as defined in the Table of New Rights in Part 1 of this Schedule) in 639.64 square metres of land being public highway (Gressenhall Road), trees and shrubbery to the east of Mill Lane, Dillington, Norfolk.</p> <p>(Excluding all interests of the highway authority)</p> <p>Unregistered</p>		-	-	
35/15	<p>The acquisition of the rights in category 4 (as defined in the Table of New Rights in Part 1 of this Schedule) in 408.02 square metres of land being public highway (Church Lane) and shrubbery to the south of Longham Road, Dillington, Norfolk.</p>		-	-	-




1) Plot number on Plan	2.) Extent, description and situation of the land	3.) Freehold owners or reputed freehold owners	4.) Lessees or reputed lessees	5.) Tenants or reputed tenants	6.) Occupiers
	<p>(Excluding all interests of the highway authority)</p> <p>(Excluding all interests of Cadent Gas)</p> <p>Unregistered</p>				
36/03	<p>The acquisition of the rights in category 4 (as defined in the Table of New Rights in Part 1 of this Schedule) in 417.01 square metres of land being public highway (Longham Road) and shrubbery to the south of Longham Road, north of Bushy Common, Norfolk.</p> <p>(Excluding all interests of the highway authority)</p> <p>Unregistered</p>		-	-	-

1) Plot number on Plan	2.) Extent, description and situation of the land	3.) Freehold owners or reputed freehold owners	4.) Lessees or reputed lessees	5.) Tenants or reputed tenants	6.) Occupiers
36/16 (part)	<p>The acquisition of the rights in category 1 (as defined in the Table of New Rights in Part 1 of this Schedule) in 99.15 square metres of land being arable field to the west and southwest of Hillcrest Farm, and east of Wendling, north of Bushy Common, Norfolk.</p> <p>Unregistered</p>		-	-	-
37/02	<p>The acquisition of the rights in category 6 (as defined in the Table of New Rights in Part 1 of this Schedule) in 194.85 square metres of land being River (River Wensum) and bed thereof and shrubbery to the north of A47, west of Scarning, Norfolk.</p>		-	-	-

1) Plot number on Plan	2.) Extent, description and situation of the land	3.) Freehold owners or reputed freehold owners	4.) Lessees or reputed lessees	5.) Tenants or reputed tenants	6.) Occupiers
	Unregistered	[REDACTED]			
37/07 (part)	<p>The acquisition of the rights in category 3 (as defined in the Table of New Rights in Part 1 of this Schedule) in 42.73 square metres of land being arable field and shrubbery to the north of A47, and north west of Scarning, Norfolk.</p> <p>Unregistered</p>	[REDACTED]	-	-	-




1) Plot number on Plan	2.) Extent, description and situation of the land	3.) Freehold owners or reputed freehold owners	4.) Lessees or reputed lessees	5.) Tenants or reputed tenants	6.) Occupiers
37/11	<p>The acquisition of the rights in category 4 (as defined in the Table of New Rights in Part 1 of this Schedule) in 423.49 square metres of land being public highway (Dale Road) and shrubbery at Dale Road, west of Scarning, Norfolk.</p> <p>(Excluding all interests of the highway authority)</p> <p>Unregistered</p>		-	-	-
37/17	<p>The acquisition of the rights in category 4 (as defined in the Table of New Rights in Part 1 of this Schedule) in 492.16 square metres of land being public highway (Dale Road) and shrubbery at Dale Road, west of Scarning, Norfolk.</p> <p>(Excluding all interests of the highway authority)</p> <p>Unregistered</p>		-	-	-

1) Plot number on Plan	2.) Extent, description and situation of the land	3.) Freehold owners or reputed freehold owners	4.) Lessees or reputed lessees	5.) Tenants or reputed tenants	6.) Occupiers
37/19	<p>The acquisition of the rights in category 4 (as defined in the Table of New Rights in Part 1 of this Schedule) in 342.00 square metres of land being shrubbery and trees to the north of Dereham Road, south of Wendling, Norfolk.</p> <p>(Excluding all interests of the highway authority)</p> <p>NK386287 - Possessory Freehold</p>	[REDACTED]	-	-	[REDACTED]
37/20	<p>The acquisition of the rights in category 6 (as defined in the Table of New Rights in Part 1 of this Schedule) in 325.44 square metres of land being public highway (Dereham Road) at Dereham Road, south of Wendling, Norfolk.</p> <p>(Excluding all interests of the highway authority)</p> <p>Unregistered</p>	[REDACTED]	-	-	[REDACTED]

1) Plot number on Plan	2.) Extent, description and situation of the land	3.) Freehold owners or reputed freehold owners	4.) Lessees or reputed lessees	5.) Tenants or reputed tenants	6.) Occupiers
					
37/21 (part)	<p>The acquisition of the rights in category 4 (as defined in the Table of New Rights in Part 1 of this Schedule) in 75.96 square metres of land being trees and shrubbery to the south of Dereham Road, south of Wendling, Norfolk.</p> <p>(Excluding all interests of the highway authority)</p> <p>NK382370 - Possessory Freehold</p>		-	-	-
38/07	<p>The acquisition of the rights in category 4 (as defined in the Table of New Rights in Part 1 of this Schedule) in 310.49 square metres of land being public highway (Hulver Street) and shrubbery at Hulver Street, south of Wendling, Norfolk.</p> <p>(Excluding all interests of</p>		-	-	-

1) Plot number on Plan	2.) Extent, description and situation of the land	3.) Freehold owners or reputed freehold owners	4.) Lessees or reputed lessees	5.) Tenants or reputed tenants	6.) Occupiers
	the highway authority) Unregistered	<div>REDACTED</div> <div>REDACTED</div> <div>REDACTED</div> <div>REDACTED</div>			
39/03	The acquisition of the rights in category 4 (as defined in the Table of New Rights in Part 1 of this Schedule) in 615.39 square metres of	<div>REDACTED</div> <div>REDACTED</div>	-	-	-

1) Plot number on Plan	2.) Extent, description and situation of the land	3.) Freehold owners or reputed freehold owners	4.) Lessees or reputed lessees	5.) Tenants or reputed tenants	6.) Occupiers
	<p>land being public highway (Haggards Way), west of Scarning, south of Wendling, Norfolk</p> <p>(Excluding all interests of the highway authority)</p> <p>Unregistered</p>	<div>REDACTED</div> <div>REDACTED</div> <div>REDACTED</div> <div>REDACTED</div>			

1) Plot number on Plan	2.) Extent, description and situation of the land	3.) Freehold owners or reputed freehold owners	4.) Lessees or reputed lessees	5.) Tenants or reputed tenants	6.) Occupiers
40/12b (part)	<p>The acquisition of the rights in category 2 (as defined in the Table of New Rights in Part 1 of this Schedule) in 1876.75 square metres of land being arable field and shrubbery to the south of Goggles Lane and south east of Necton Wood, Norfolk.</p> <p>Unregistered</p>		-	-	-
40/31	<p>The acquisition of the rights in category 2 (as defined in the Table of New Rights in Part 1 of this Schedule) in 49.29 square metres of land being drain and shrubbery to the west of Necton Wood and east of Necton Substation, Norfolk.</p> <p>Unregistered</p>		-	-	

EXECUTED AS A DEED BY NORFOLK

)
BOREAS LIMITED)

Acting by two Directors or a Director

and a Secretary
Director

DocuSigned by:
Danielle Lane)
00194EE0CCBE445...

(signature) Danielle Lane PRINT NAME

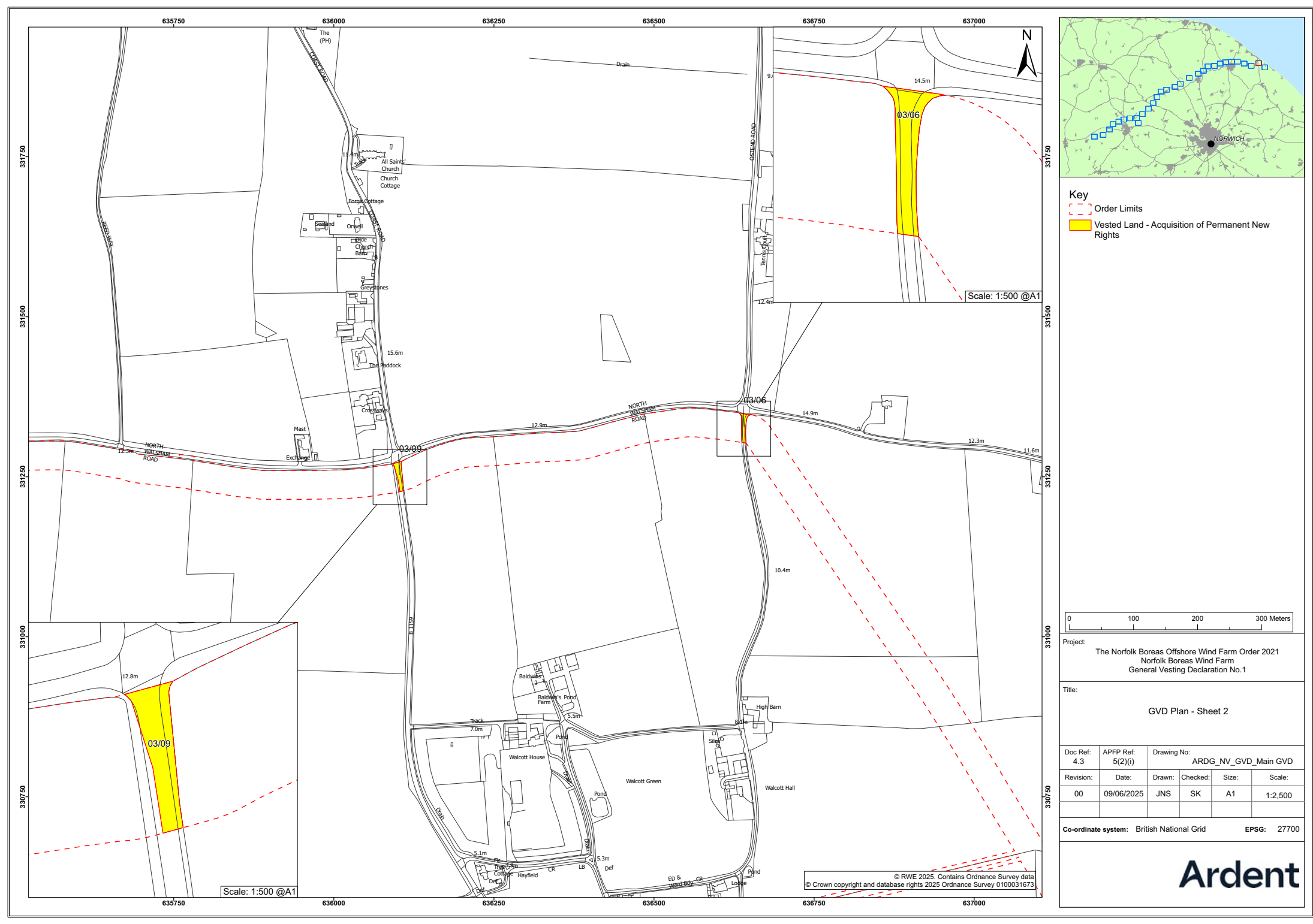
DocuSigned by:
Penelope Sainsbury
CE0098DEF2DB4CA

Director/Secretary

(signature) Penelope Sainsbury PRINT NAME

Dated: ~~2025~~ 09 JULY 2025

Ardent



Key
Order Limits
Vested Land - Acquisition of Permanent New Rights



Project: The Norfolk Boreas Offshore Wind Farm Order 2021
Norfolk Boreas Wind Farm
General Vesting Declaration No.1

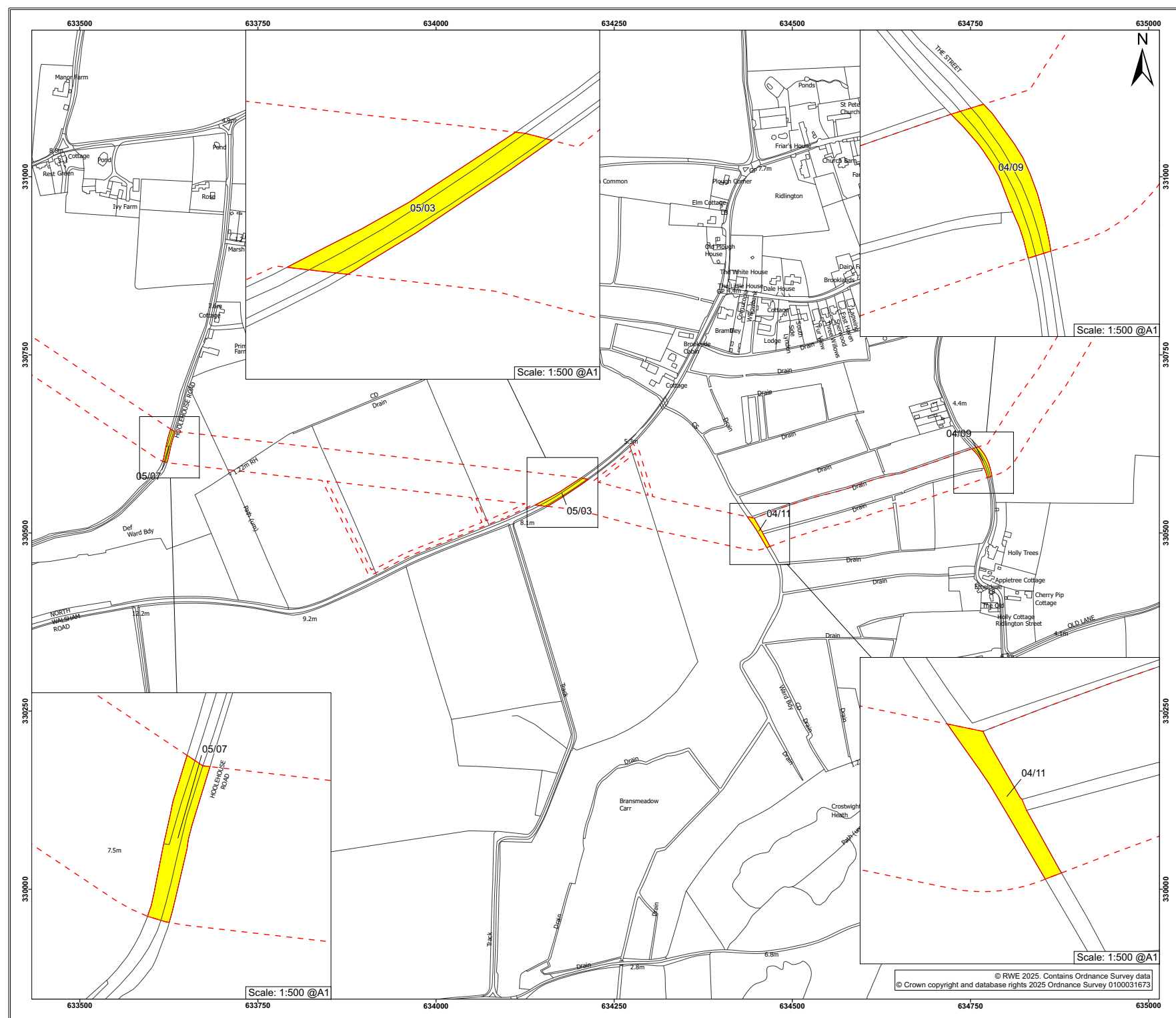
Title: GVD Plan - Sheet 2

Doc Ref:	APFP Ref:	Drawing No:				
4.3	5(2)(i)	ARDG_NV_GVD_Main GVD				
Revision:	Date:	Drawn:	Checked:	Size:	Scale:	
00	09/06/2025	JNS	SK	A1	1:2,500	

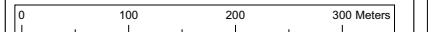
Co-ordinate system: British National Grid EPSG: 27700

Ardent

© RWE 2025. Contains Ordnance Survey data
© Crown copyright and database rights 2025 Ordnance Survey 0100031673



- Key**
- Order Limits
 - Vested Land - Acquisition of Permanent New Rights



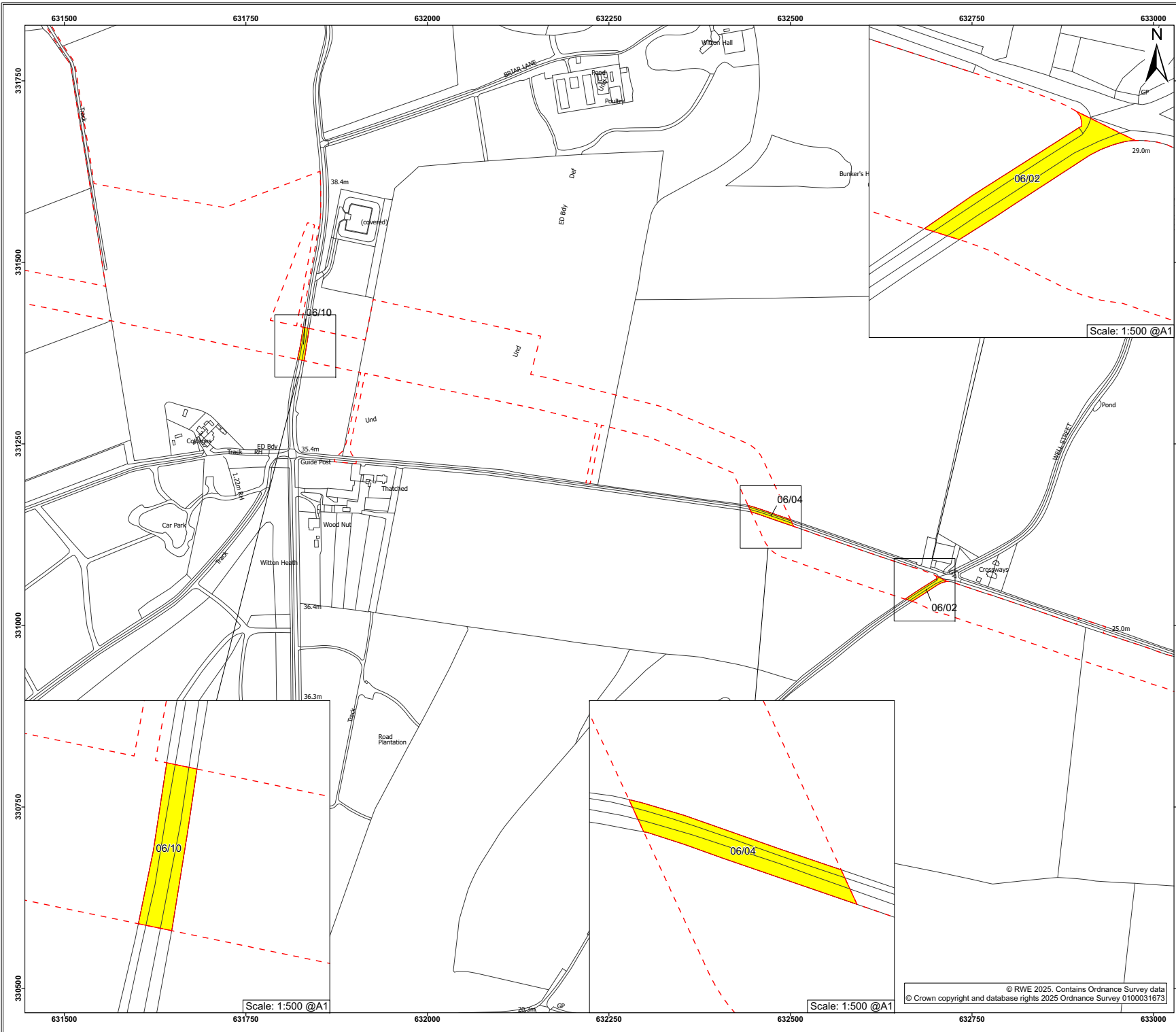
Project: The Norfolk Boreas Offshore Wind Farm Order 2021
Norfolk Boreas Wind Farm
General Vesting Declaration No.1

Title: GVD Plan - Sheet 3

Doc Ref:	4.3	APFP Ref:	5(2)(i)	Drawing No:	ARDG_NV_GVD_Main GVD		
Revision:	00	Date:	09/06/2025	Drawn:	JNS	Checked:	SK
				Size:	A1	Scale:	1:2,500

Co-ordinate system: British National Grid EPSG: 27700





Key
 Order Limits
 Vested Land - Acquisition of Permanent New Rights



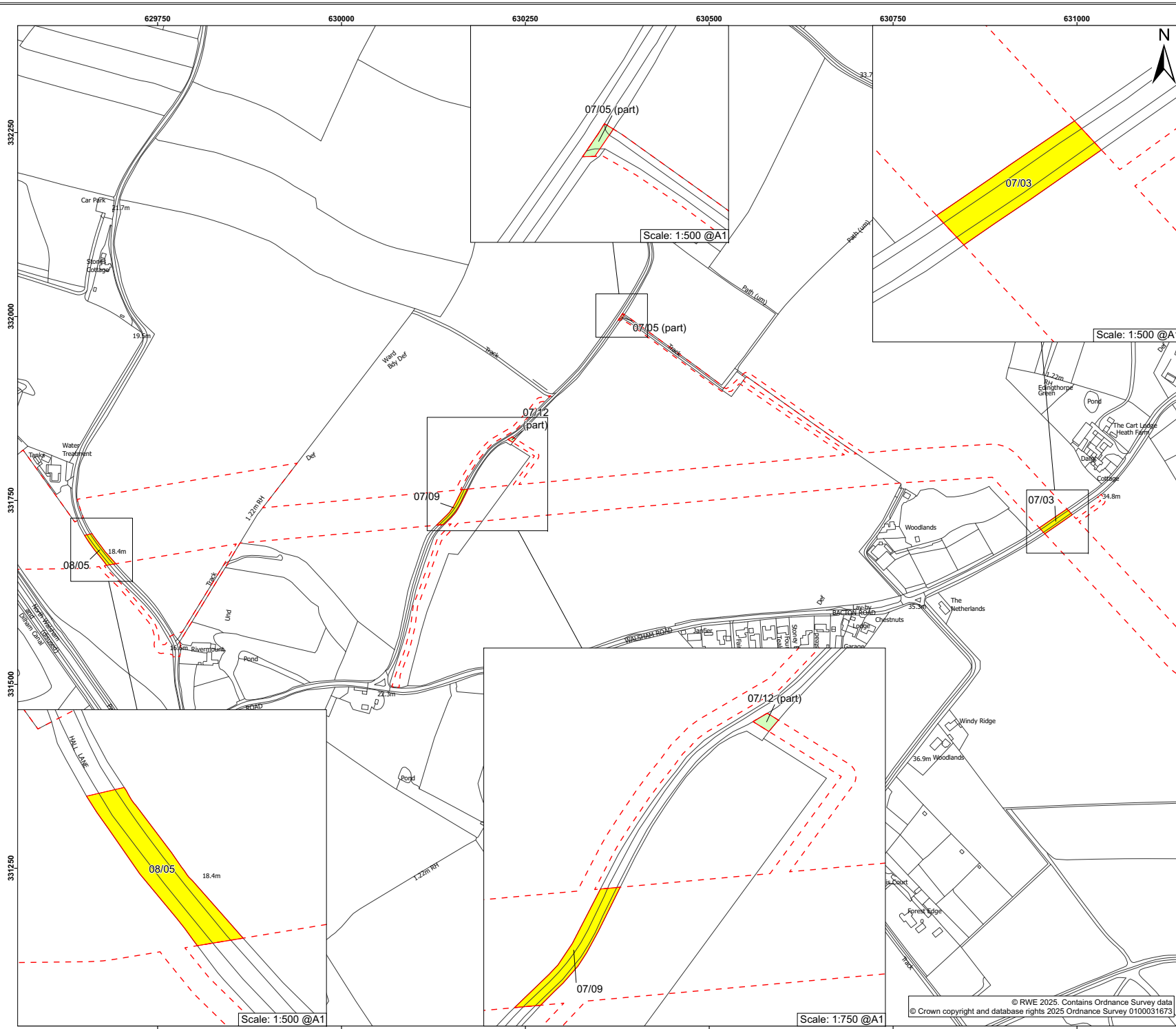
Project:
The Norfolk Boreas Offshore Wind Farm Order 2021
Norfolk Boreas Wind Farm
General Vesting Declaration No.1

Title:
GVD Plan - Sheet 4




Doc Ref: 4.3	APFP Ref: 5(2)(i)	Drawing No: ARDG_NV_GVD_Main GVD
Revision: 00	Date: 09/06/2025	Drawn: JNS
		Checked: SK
		Size: A1
		Scale: 1:2,500

Co-ordinate system: British National Grid EPSG: 27700

Ardent



Key

-  Order Limits
-  Vested Land - Acquisition of Permanent New Rights
-  Vested Land - Acquisition of Permanent New Rights, Access Only



Project: The Norfolk Boreas Offshore Wind Farm Order 2021
Norfolk Boreas Wind Farm
General Vesting Declaration No.1

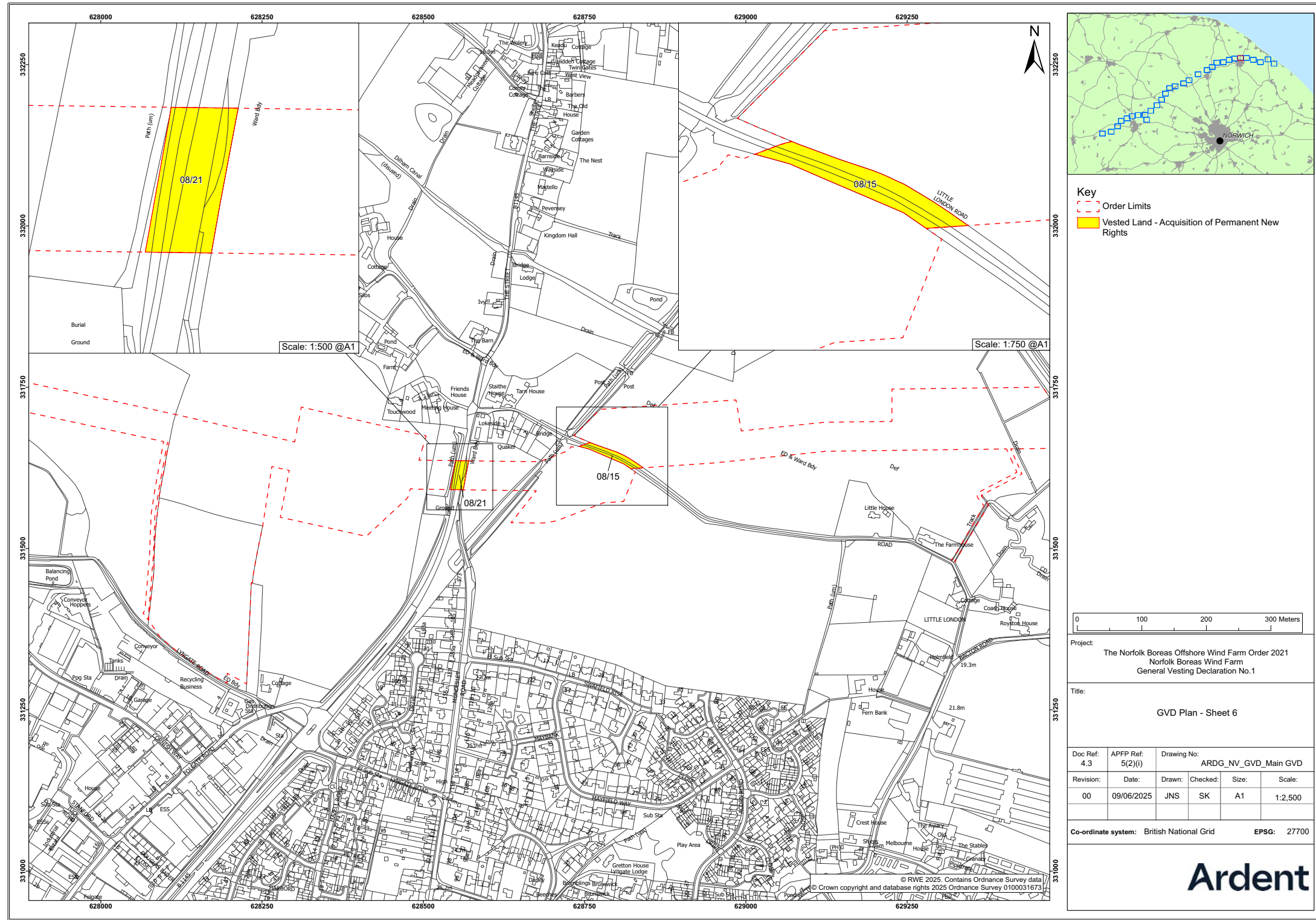
Title:

GVD Plan - Sheet 5

Doc Ref: 4.3	APFP Ref: 5(2)(i)	Drawing No: ARDG_NV_GVD_Main GVD			
Revision:	Date:	Drawn:	Checked:	Size:	Scale:
00	09/06/2025	JNS	SK	A1	1:2,500

Co-ordinate system:	British National Grid	EPSG:	27700
---------------------	-----------------------	-------	-------

Ardent



Key

- Order Limits
- Vested Land - Acquisition of Permanent New Rights



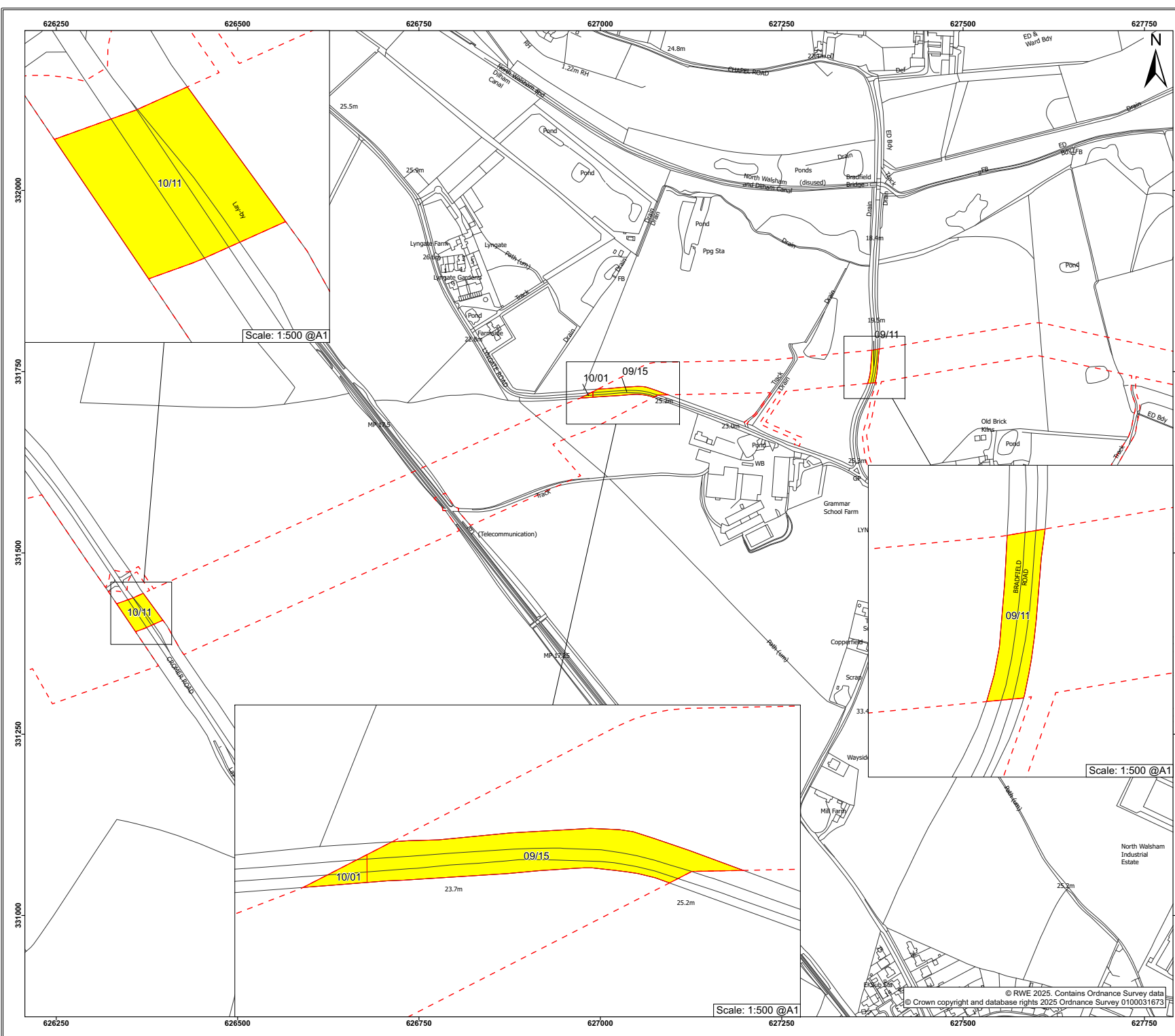
Project: The Norfolk Boreas Offshore Wind Farm Order 2021
Norfolk Boreas Wind Farm
General Vesting Declaration No.1

Title: GVD Plan - Sheet 6

Doc Ref:	APFP Ref:	Drawing No:
4.3	5(2)(i)	ARDG_NV_GVD_Main GVD
Revision:	Date:	Drawn: Checked: Size: Scale:
00	09/06/2025	JNS SK A1 1:2,500

Co-ordinate system: British National Grid EPSG: 27700

Ardent



Key

- Order Limits
- Vested Land - Acquisition of Permanent New Rights



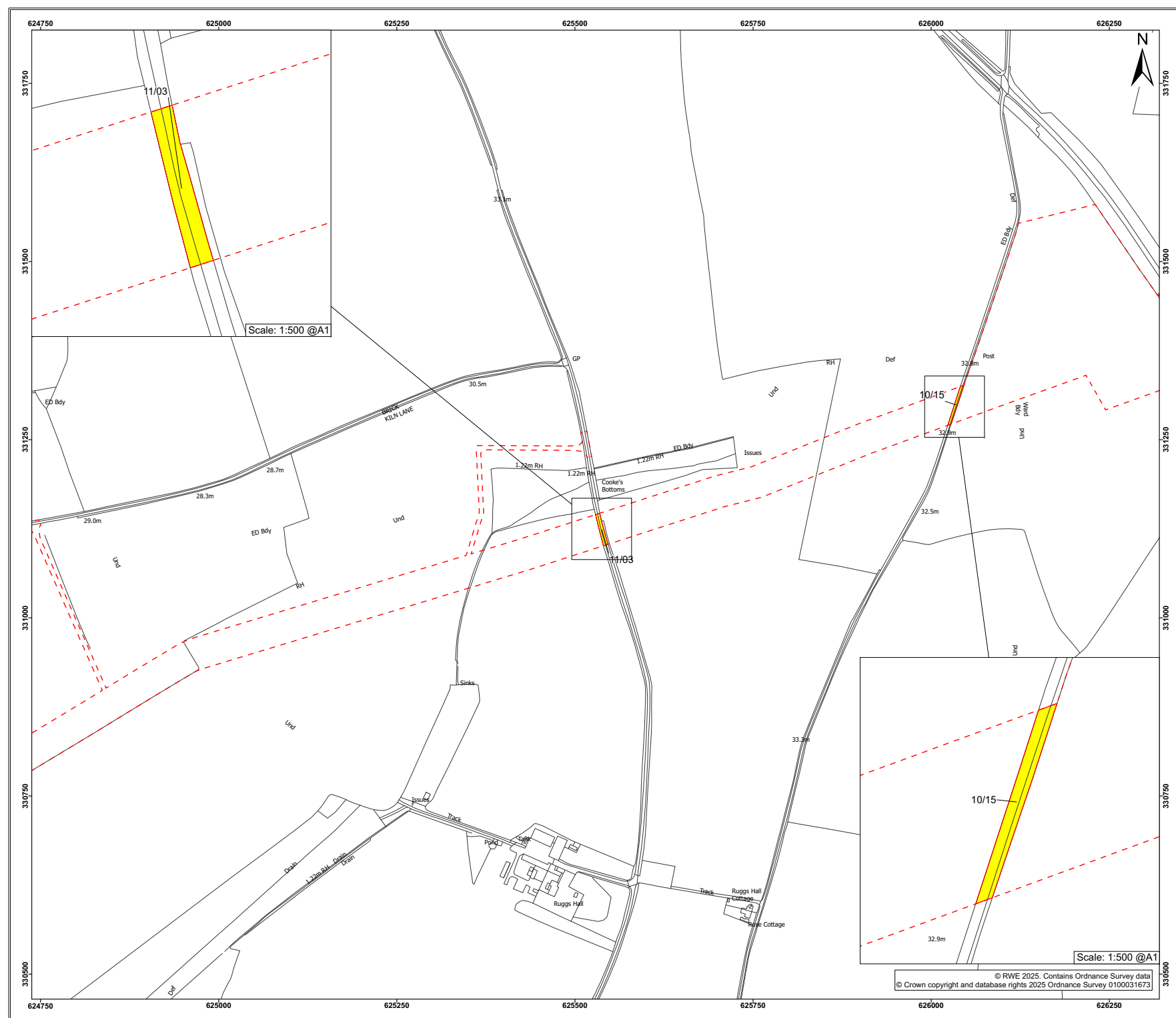
Project: The Norfolk Boreas Offshore Wind Farm Order 2021
Norfolk Boreas Wind Farm
General Vesting Declaration No.1

Title: GVD Plan - Sheet 7

Doc Ref: 4.3	APFP Ref: 5(2)(i)	Drawing No: ARDG_NV_GVD_Main GVD
Revision: 00	Date: 09/06/2025	Drawn: JNS
		Checked: SK
		Size: A1
		Scale: 1:2,500

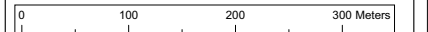
Co-ordinate system: British National Grid EPSG: 27700

Ardent



Key

- Order Limits
- Vested Land - Acquisition of Permanent New Rights



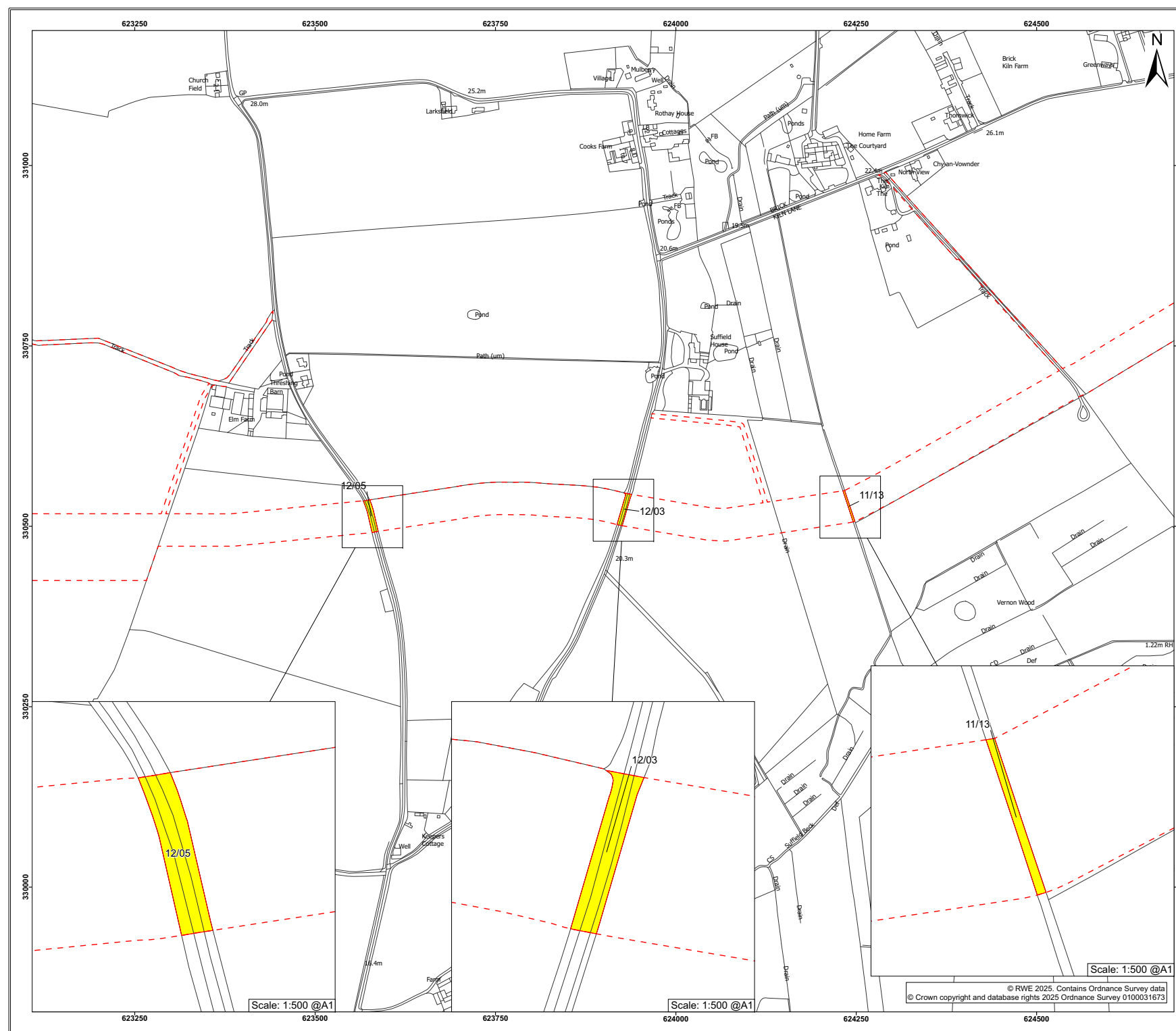
Project:
The Norfolk Boreas Offshore Wind Farm Order 2021
Norfolk Boreas Wind Farm
General Vesting Declaration No.1

Title:
GVD Plan - Sheet 8

Doc Ref:	APFP Ref:	Drawing No:				
4.3	5(2)(i)	ARDG_NV_GVD_Main GVD				
Revision:	Date:	Drawn:	Checked:	Size:	Scale:	
00	09/06/2025	JNS	SK	A1	1:2,500	

Co-ordinate system: British National Grid EPSG: 27700





Key

- Order Limits
- Vested Land - Acquisition of Permanent New Rights



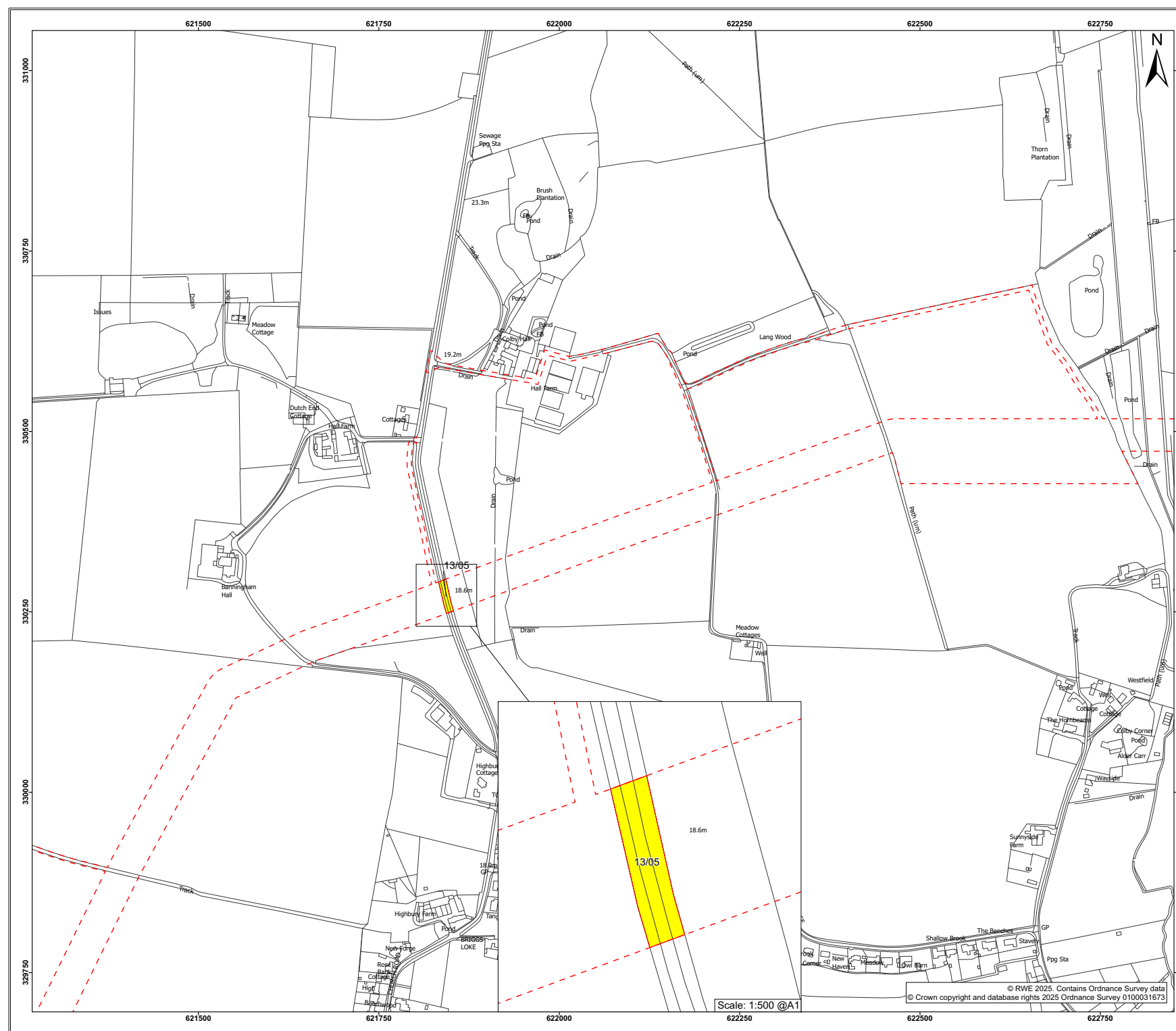
Project: The Norfolk Boreas Offshore Wind Farm Order 2021
Norfolk Boreas Wind Farm
General Vesting Declaration No.1

Title: GVD Plan - Sheet 9


Doc Ref:	4.3	APFP Ref:	5(2)(i)	Drawing No:	ARDG_NV_GVD_Main GVD		
Revision:	00	Date:	09/06/2025	Drawn:	JNS	Checked:	SK
				Size:	A1	Scale:	1:2,500

Co-ordinate system: British National Grid EPSG: 27700

Ardent



Key
[Red dashed line] Order Limits
[Yellow box] Vested Land - Acquisition of Permanent New Rights



Project: The Norfolk Boreas Offshore Wind Farm Order 2021
Norfolk Boreas Wind Farm
General Vesting Declaration No.1

Title: GVD Plan - Sheet 10

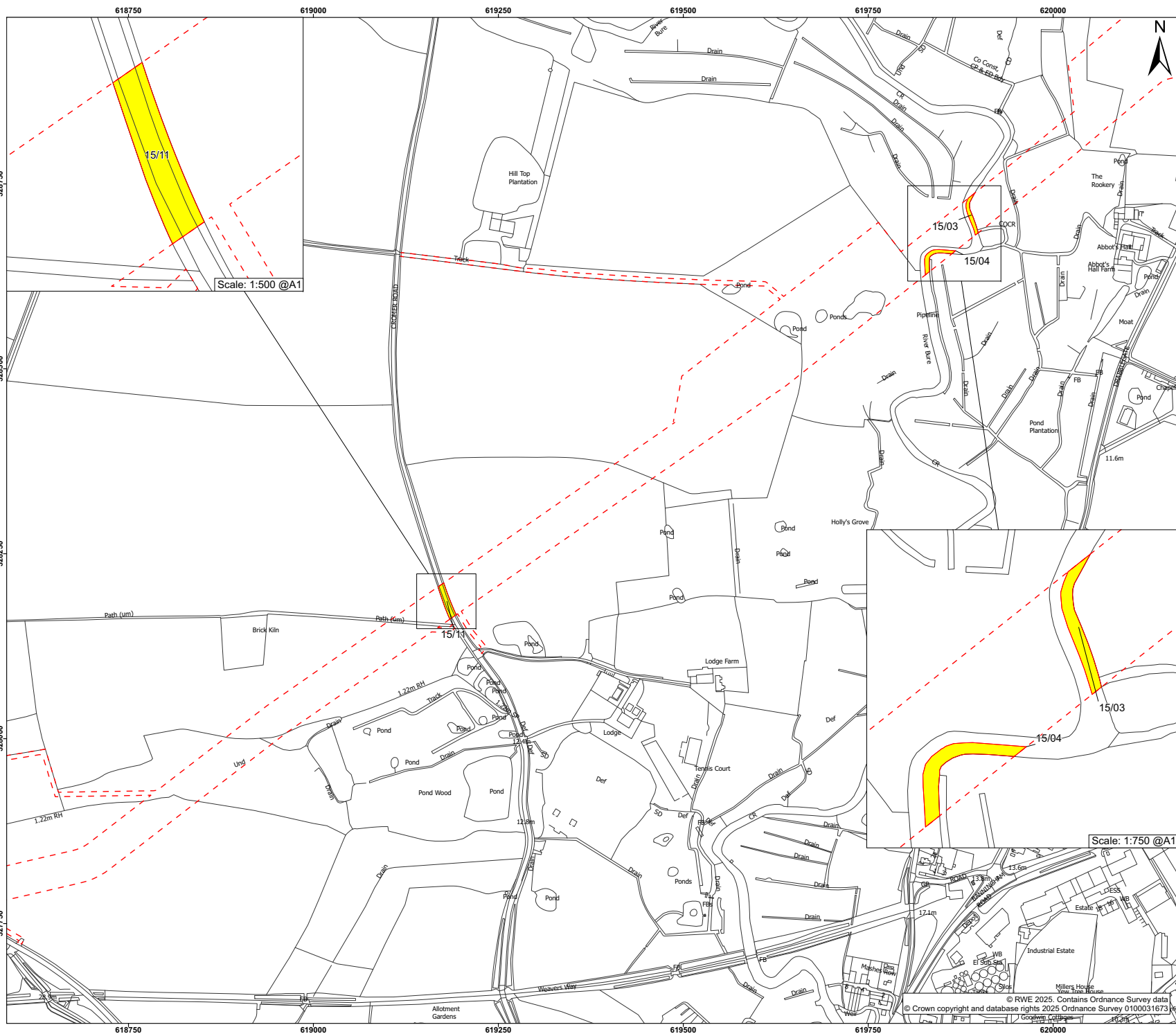
Doc Ref: 4.3	APFP Ref: 5(2)(i)	Drawing No: ARDG_NV_GVD_Main GVD
Revision: 00	Date: 09/06/2025	Drawn: JNS
		Checked: SK
		Size: A1
		Scale: 1:2,500

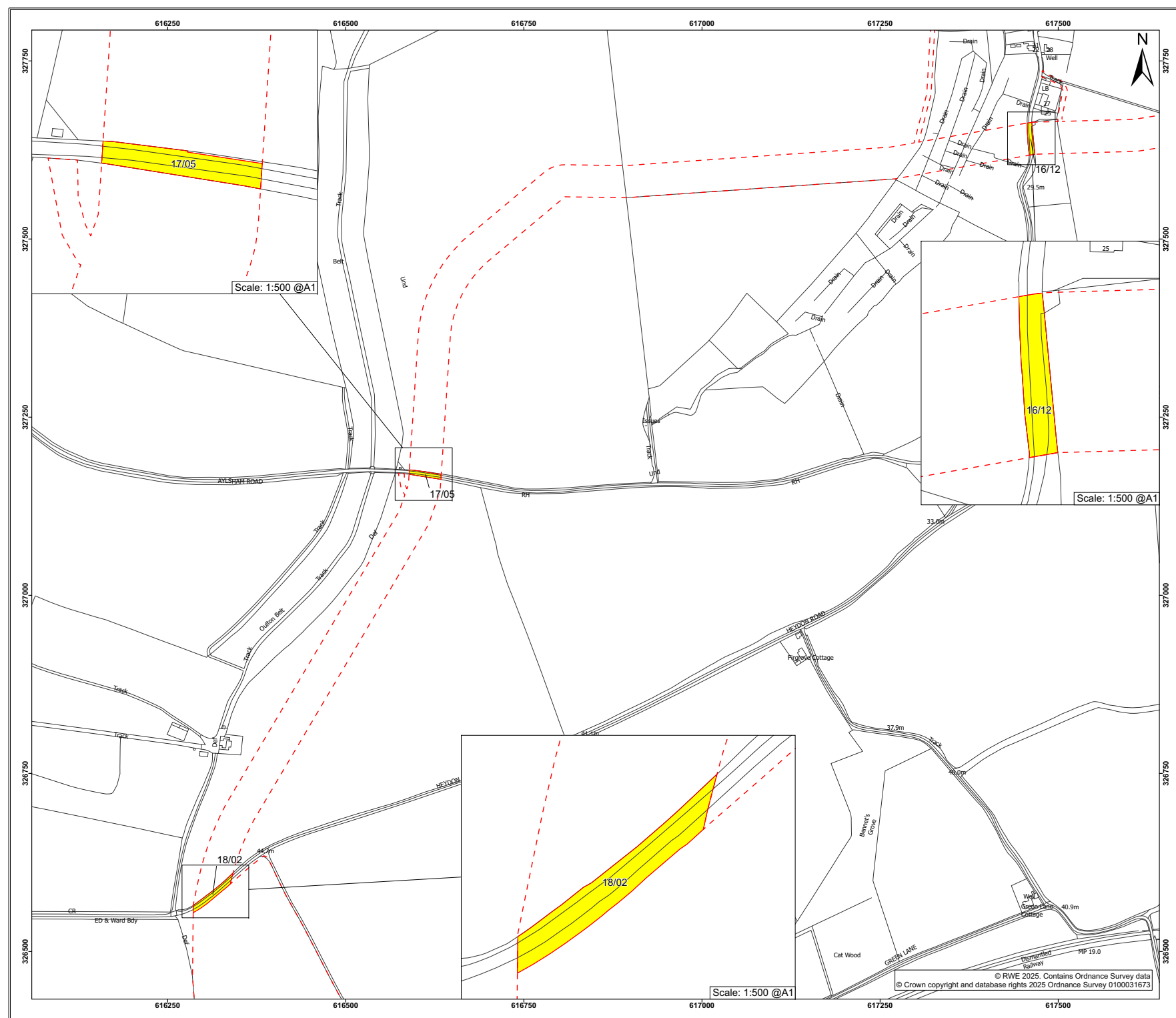
Co-ordinate system: British National Grid EPSG: 27700

Ardent

Scale: 1:500 @A1

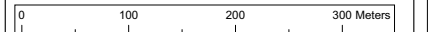
© RWE 2025. Contains Ordnance Survey data
© Crown copyright and database rights 2025 Ordnance Survey 0100031673





Key

- Order Limits
- Vested Land - Acquisition of Permanent New Rights



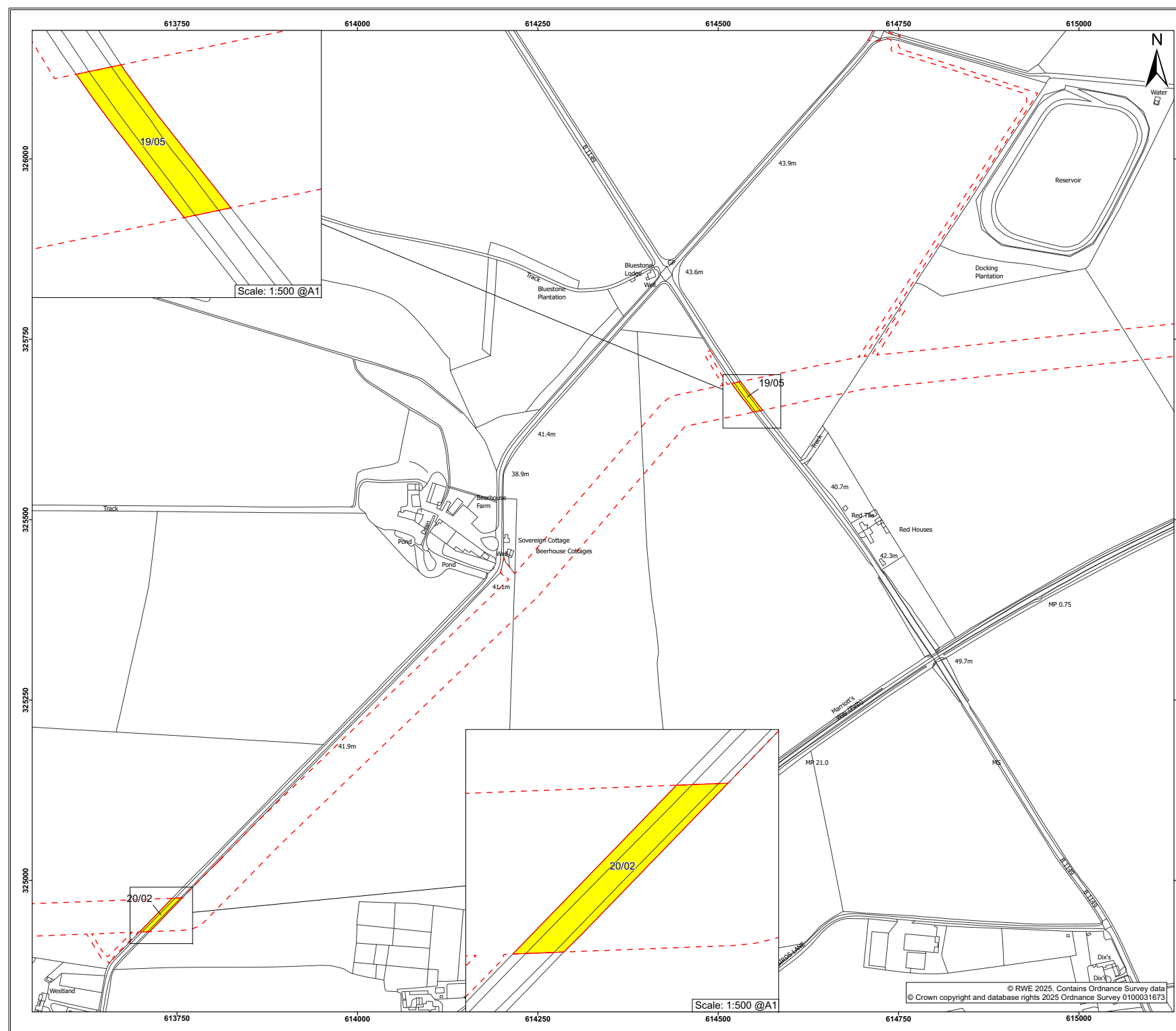
Project: The Norfolk Boreas Offshore Wind Farm Order 2021
Norfolk Boreas Wind Farm
General Vesting Declaration No.1

Title: GVD Plan - Sheet 13

Doc Ref:	4.3	APFP Ref:	5(2)(i)	Drawing No:	ARDG_NV_GVD_Main GVD	
Revision:	00	Date:	09/06/2025	Drawn:	JNS	SK
		Size:	A1	Scale:	1:2,500	

Co-ordinate system: British National Grid EPSG: 27700

Ardent



Key

- Order Limits
- Vested Land - Acquisition of Permanent New Rights



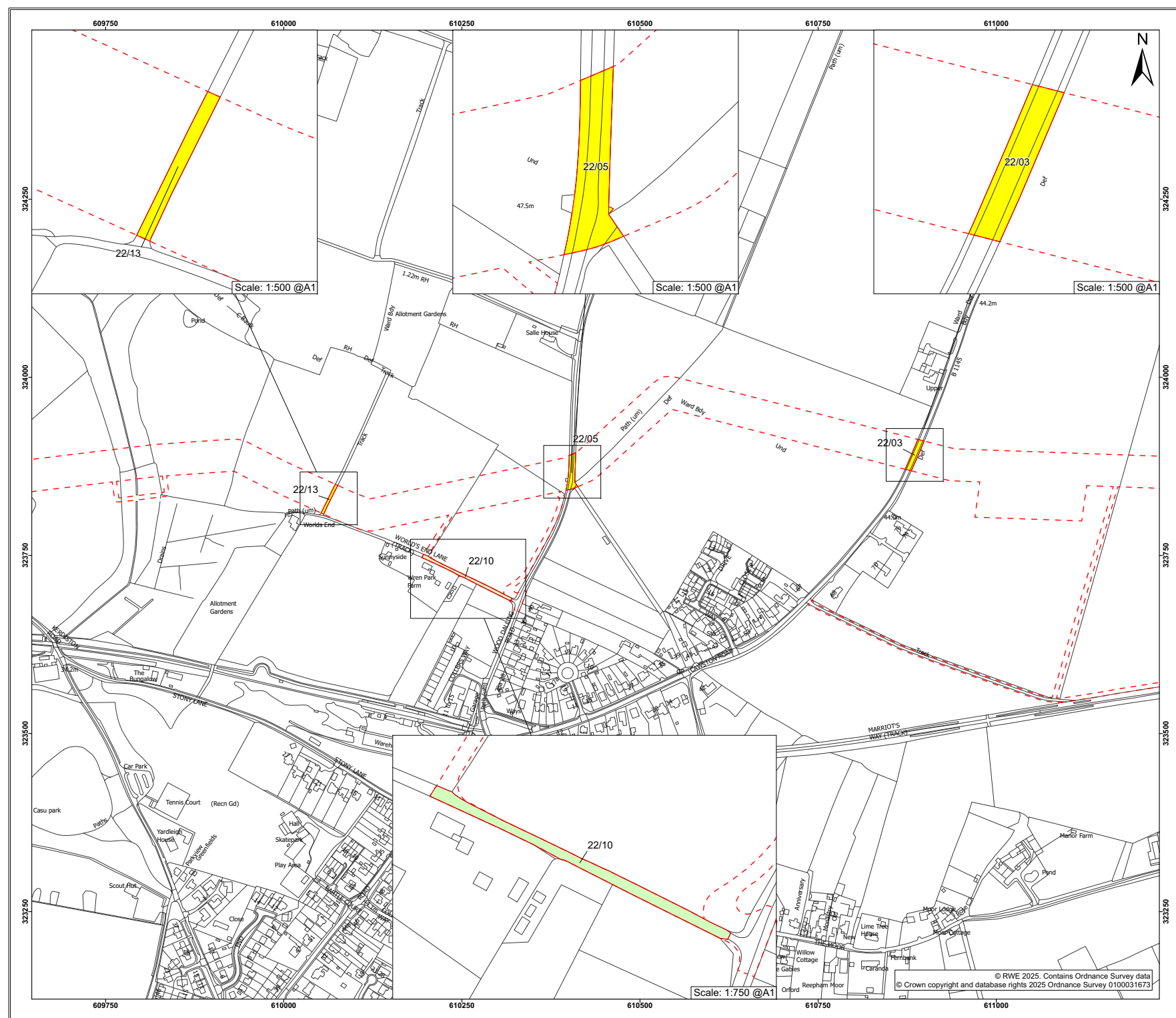
Project: The Norfolk Boreas Offshore Wind Farm Order 2021
Norfolk Boreas Wind Farm
General Vesting Declaration No.1

Title: GVD Plan - Sheet 14

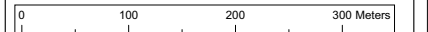
Doc Ref:	APFP Ref:	Drawing No:				
4.3	5(2)(i)	ARDG_NV_GVD_Main GVD				
Revision:	Date:	Drawn:	Checked:	Size:	Scale:	
00	09/06/2025	JNS	SK	A1	1:2,500	

Co-ordinate system: British National Grid EPSG: 27700





- Key**
- Order Limits
 - Vested Land - Acquisition of Permanent New Rights
 - Vested Land - Acquisition of Permanent New Rights, Access Only



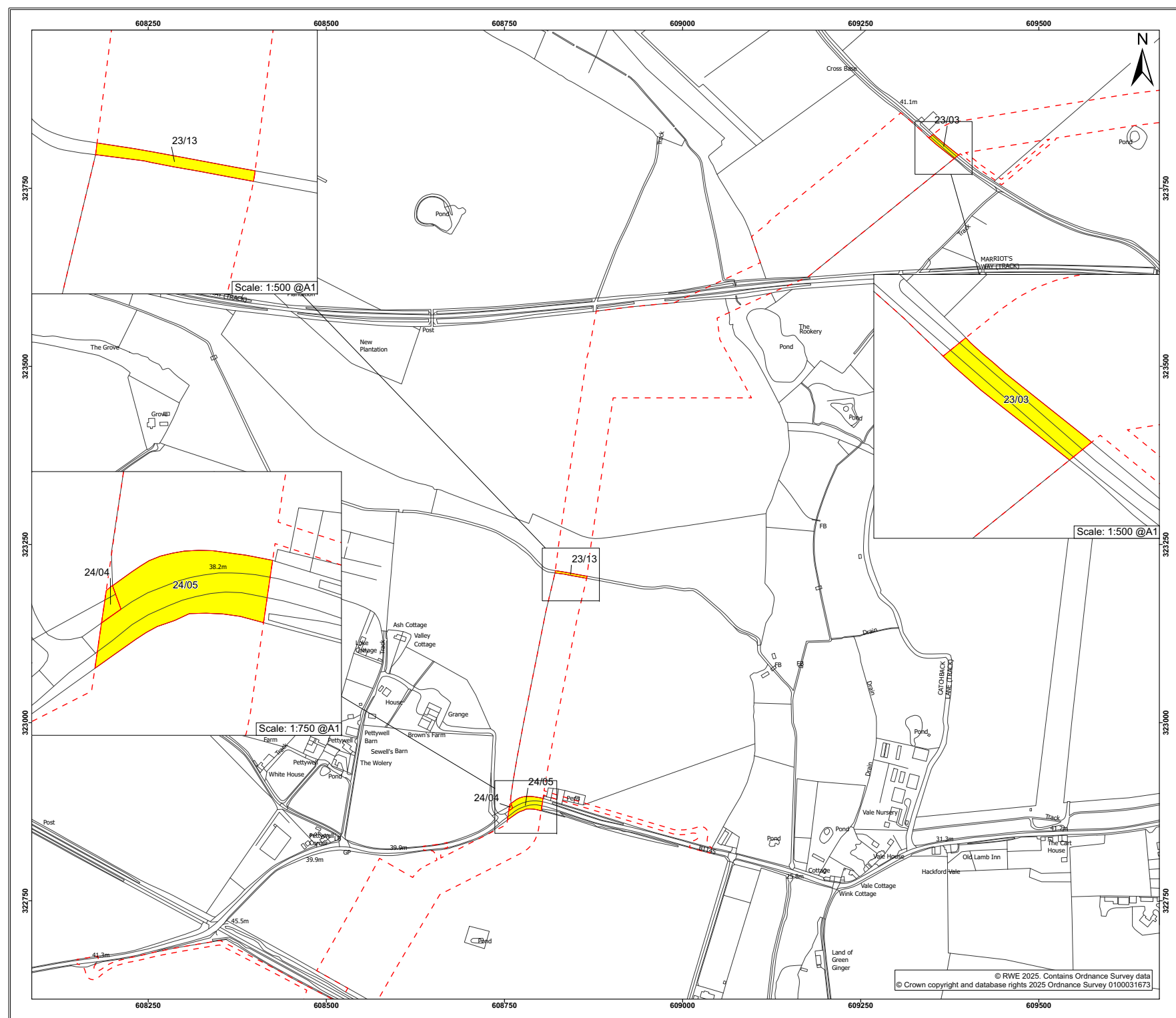
Project: The Norfolk Boreas Offshore Wind Farm Order 2021
Norfolk Boreas Wind Farm
General Vesting Declaration No.1

Title: GVD Plan - Sheet 16

Doc Ref:	4.3	APFP Ref:	5(2)(i)	Drawing No:	ARDG_NV_GVD_Main GVD	
Revision:	00	Date:	09/06/2025	Drawn:	JNS	SK
		Checked:		Size:	A1	Scale:
						1:2,500

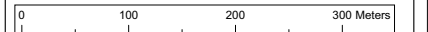
Co-ordinate system: British National Grid EPSG: 27700





Key

- Order Limits
- Vested Land - Acquisition of Permanent New Rights



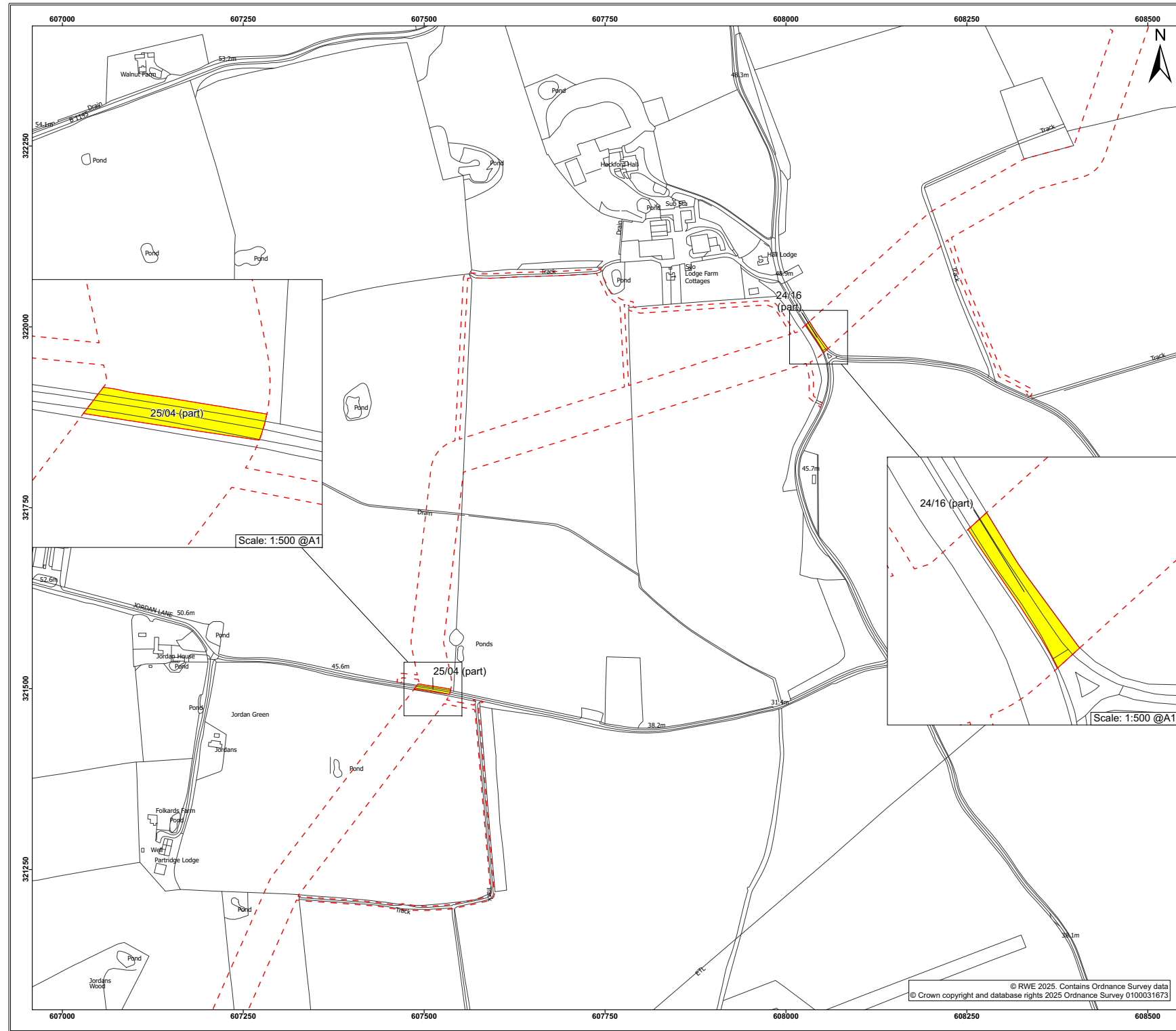
Project: The Norfolk Boreas Offshore Wind Farm Order 2021
Norfolk Boreas Wind Farm
General Vesting Declaration No.1

Title: GVD Plan - Sheet 17

Doc Ref: 4.3	APFP Ref: 5(2)(i)	Drawing No: ARDG_NV_GVD_Main GVD
Revision: 00	Date: 09/06/2025	Drawn: JNS
	Checked: SK	Size: A1
		Scale: 1:2,500

Co-ordinate system: British National Grid EPSG: 27700

Ardent



Key

- Order Limits
- Vested Land - Acquisition of Permanent New Rights



Project: The Norfolk Boreas Offshore Wind Farm Order 2021
Norfolk Boreas Wind Farm
General Vesting Declaration No.1

Title: GVD Plan - Sheet 18

Doc Ref:	4.3	APFP Ref:	5(2)(i)	Drawing No:	ARDG_NV_GVD_Main GVD	
Revision:	00	Date:	09/06/2025	Drawn:	JNS	SK
		Checked:		Size:	A1	Scale:
						1:2,500

Co-ordinate system: British National Grid EPSG: 27700

Ardent

Key

- Order Limits
- Vested Land - Acquisition of Permanent New Rights
- Vested Land - Acquisition of Permanent New Rights, Access Only

0 100 200 300 Meters

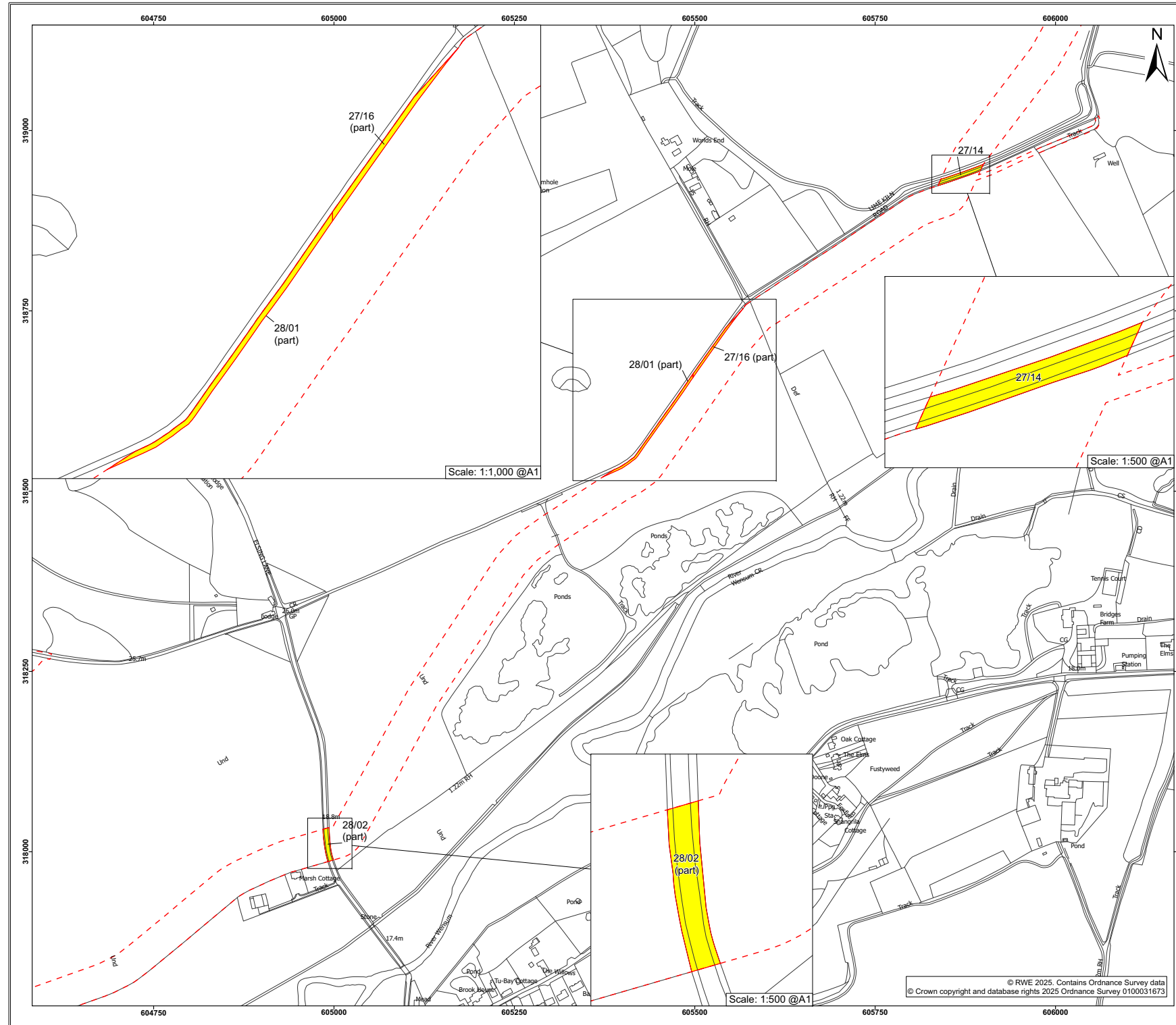
Project: The Norfolk Boreas Offshore Wind Farm Order 2021
Norfolk Boreas Wind Farm
General Vesting Declaration No.1

Title: GVD Plan - Sheet 19

Doc Ref: 4.3	APFP Ref: 5(2)(i)	Drawing No: ARDG_NV_GVD_Main GVD			
Revision: 00	Date: 09/06/2025	Drawn: JNS	Checked: SK	Size: A1	Scale: 1:2,500

Co-ordinate system: British National Grid **EPSG:** 27700

Ardent



Key

- Order Limits
- Vested Land - Acquisition of Permanent New Rights



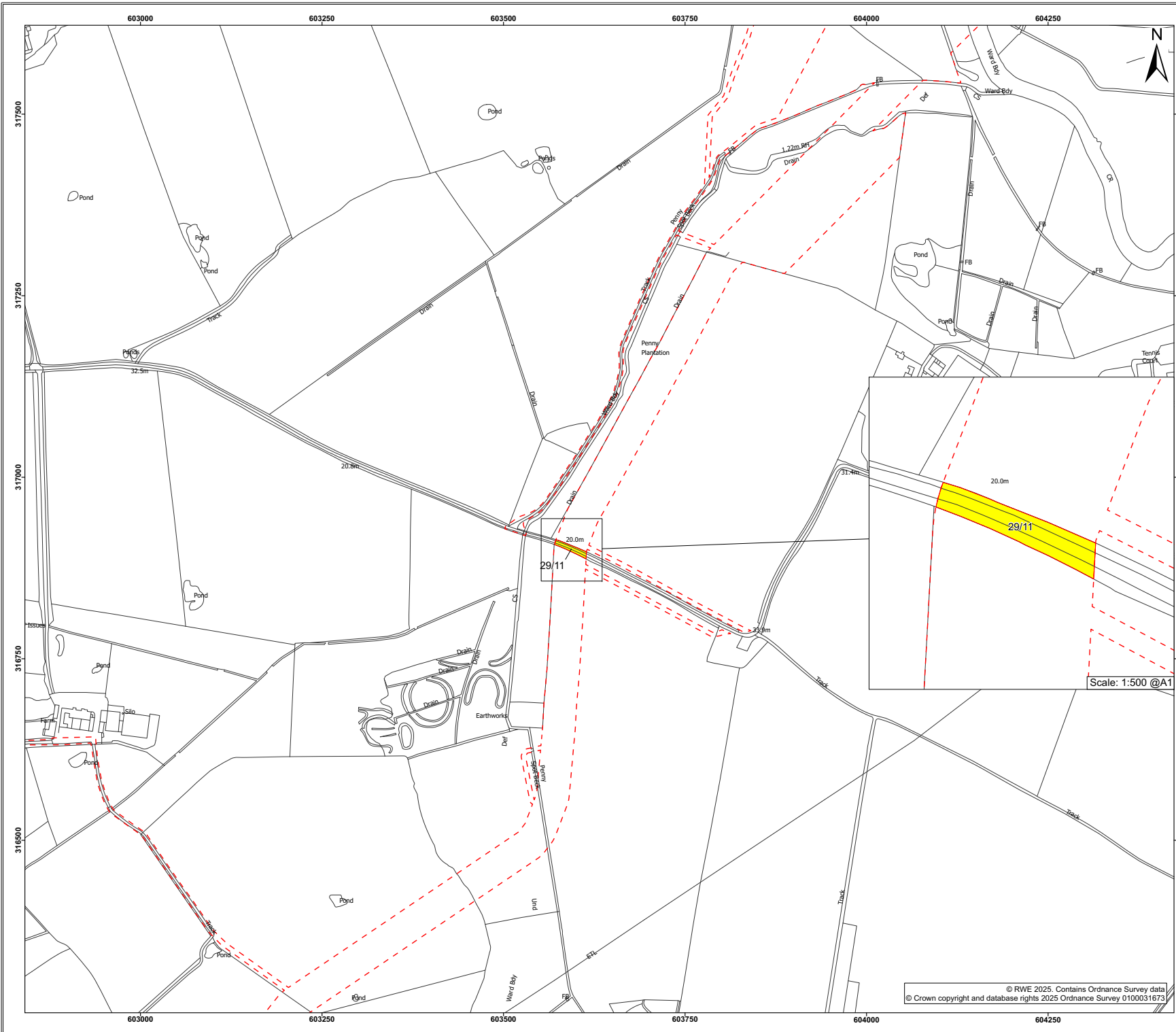
Project: The Norfolk Boreas Offshore Wind Farm Order 2021
Norfolk Boreas Wind Farm
General Vesting Declaration No.1

Title: GVD Plan - Sheet 20

Doc Ref: 4.3	APFP Ref: 5(2)(i)	Drawing No: ARDG_NV_GVD_Main GVD
Revision: 00	Date: 09/06/2025	JNS SK A1 1:2,500

Co-ordinate system: British National Grid EPSG: 27700

Ardent



- Key**
- Order Limits
 - Vested Land - Acquisition of Permanent New Rights



Project: The Norfolk Boreas Offshore Wind Farm Order 2021
Norfolk Boreas Wind Farm
General Vesting Declaration No.1

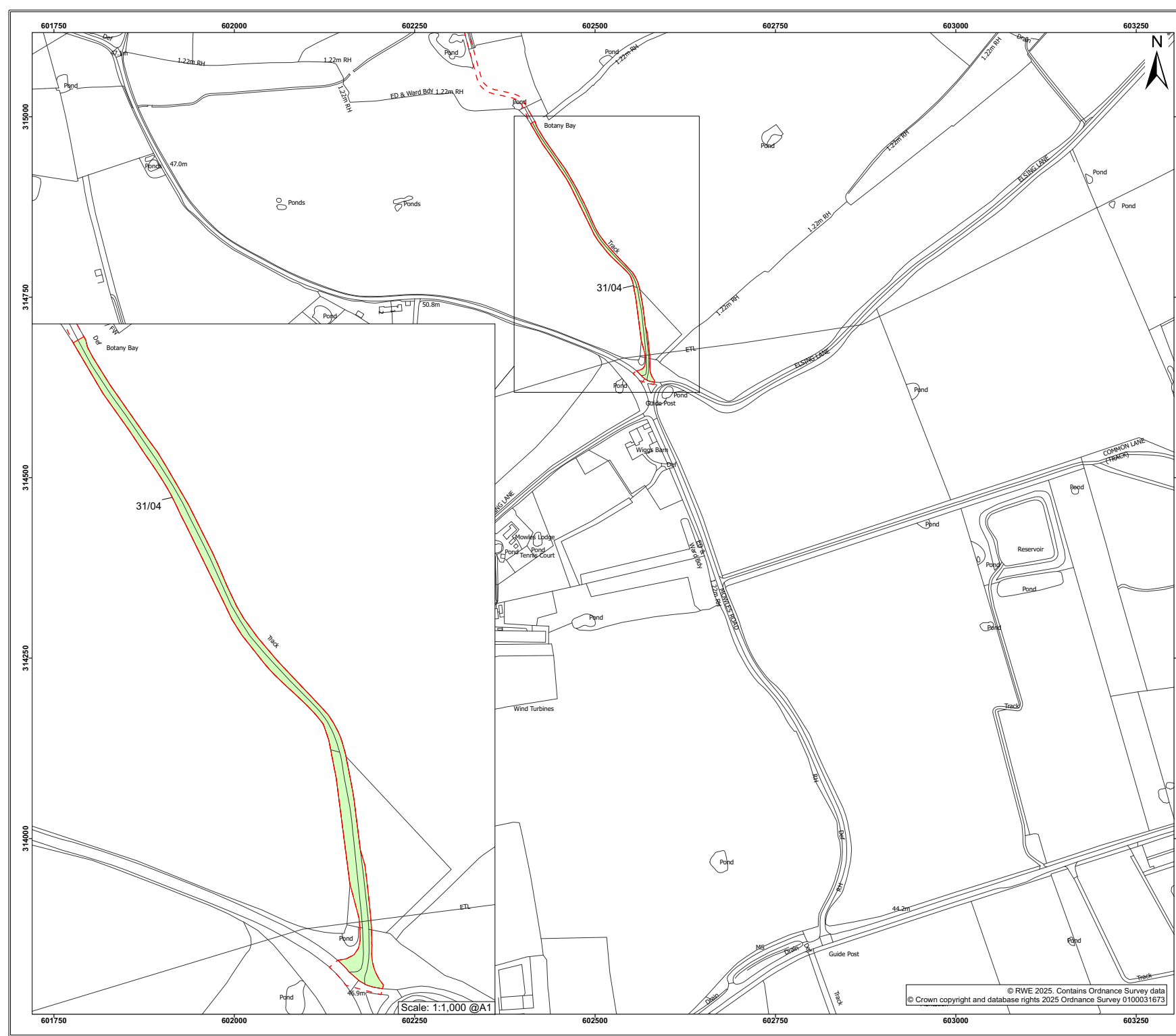
Title: GVD Plan - Sheet 21

Doc Ref:	4.3	APFP Ref:	5(2)(i)	Drawing No:	ARDG_NV_GVD_Main GVD	
Revision:	00	Date:	09/06/2025	Drawn:	JNS	SK
				Size:	A1	Scale:
						1:2,500

Co-ordinate system: British National Grid EPSG: 27700

Ardent

Ardent



Key

- Order Limits
- Vested Land - Acquisition of Permanent New Rights, Access Only



Project: The Norfolk Boreas Offshore Wind Farm Order 2021
Norfolk Boreas Wind Farm
General Vesting Declaration No.1

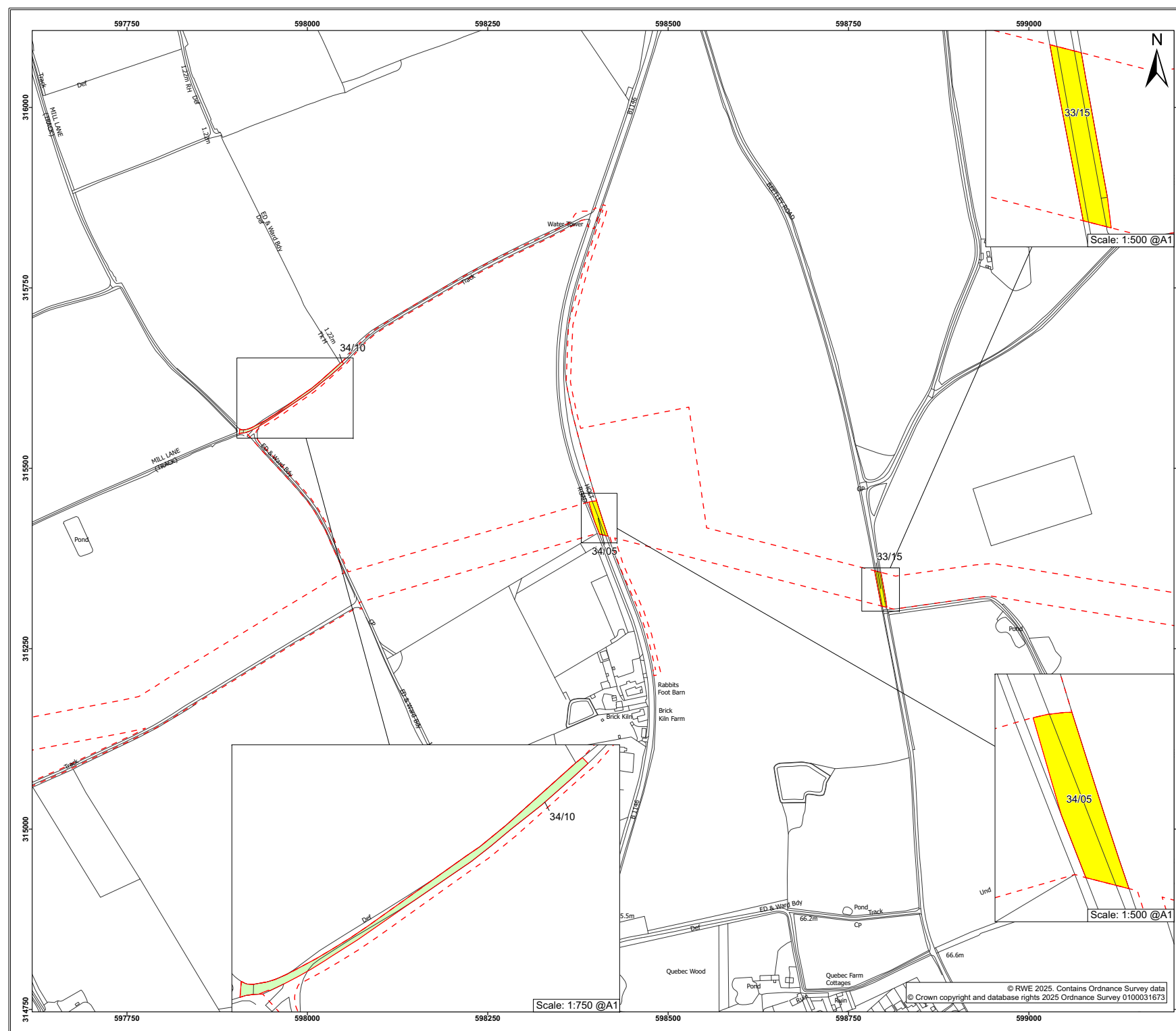
Title: GVD Plan - Sheet 23


Doc Ref:	APFP Ref:	Drawing No:				
4.3	5(2)(i)	ARDG_NV_GVD_Main GVD				
Revision:	Date:	Drawn:	Checked:	Size:	Scale:	
00	09/06/2025	JNS	SK	A1	1:2,500	

Co-ordinate system: British National Grid EPSG: 27700

Ardent

Ardent





Key

- Order Limits
- Vested Land - Acquisition of Permanent New Rights
- Vested Land - Acquisition of Permanent New Rights, Access Only

Scale: 1:500 @A1

0 100 200 300 Meters

Project: The Norfolk Boreas Offshore Wind Farm Order 2021
Norfolk Boreas Wind Farm
General Vesting Declaration No.1

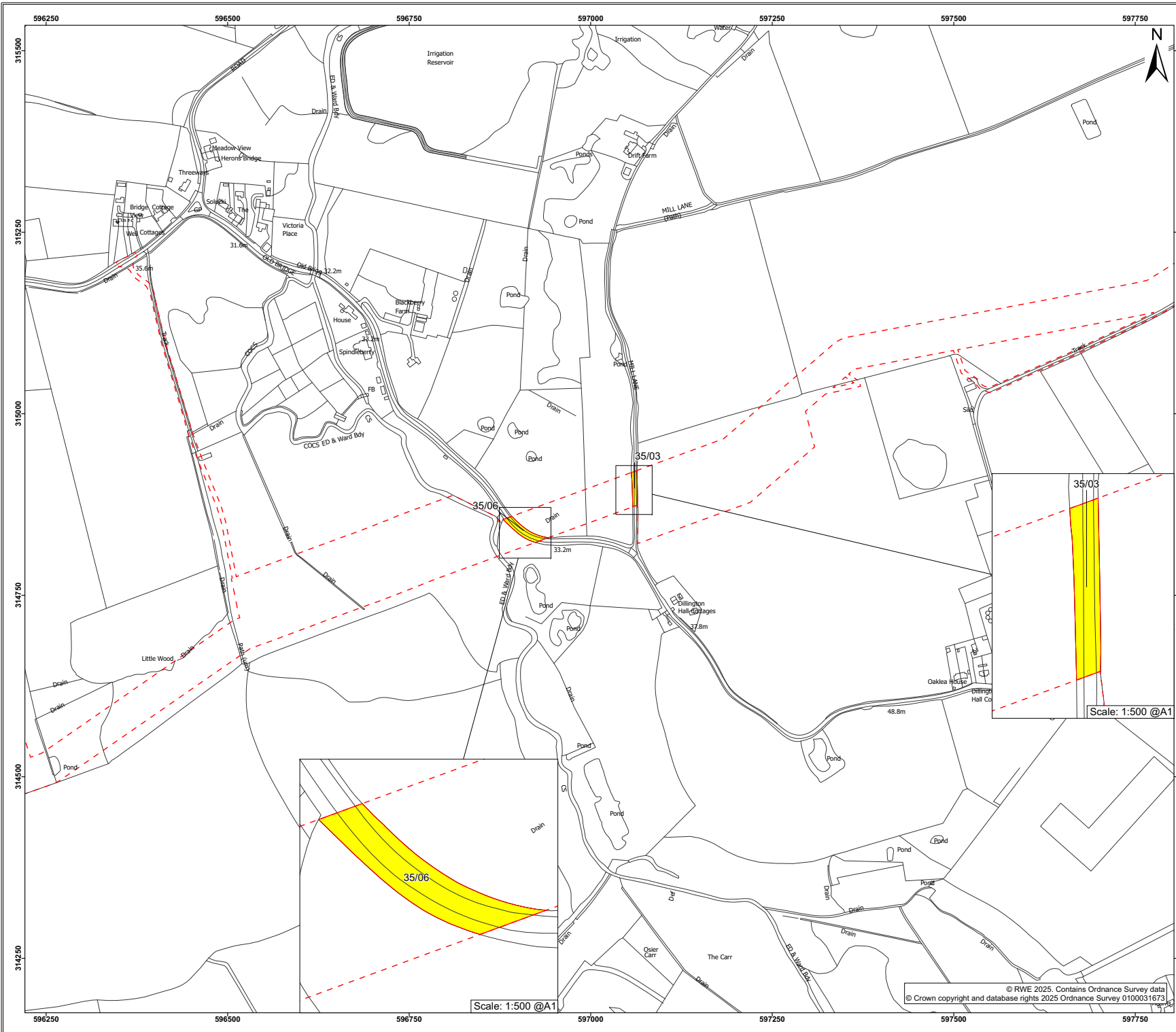
Title: GVD Plan - Sheet 25

Doc Ref:	APFP Ref:	Drawing No:
4.3	5(2)(i)	ARDG_NV_GVD_Main GVD

Revision:	Date:	Drawn:	Checked:	Size:	Scale:
00	09/06/2025	JNS	SK	A1	1:2,500


Co-ordinate system: British National Grid EPSG: 27700

Ardent



Key

- Order Limits
- Vested Land - Acquisition of Permanent New Rights



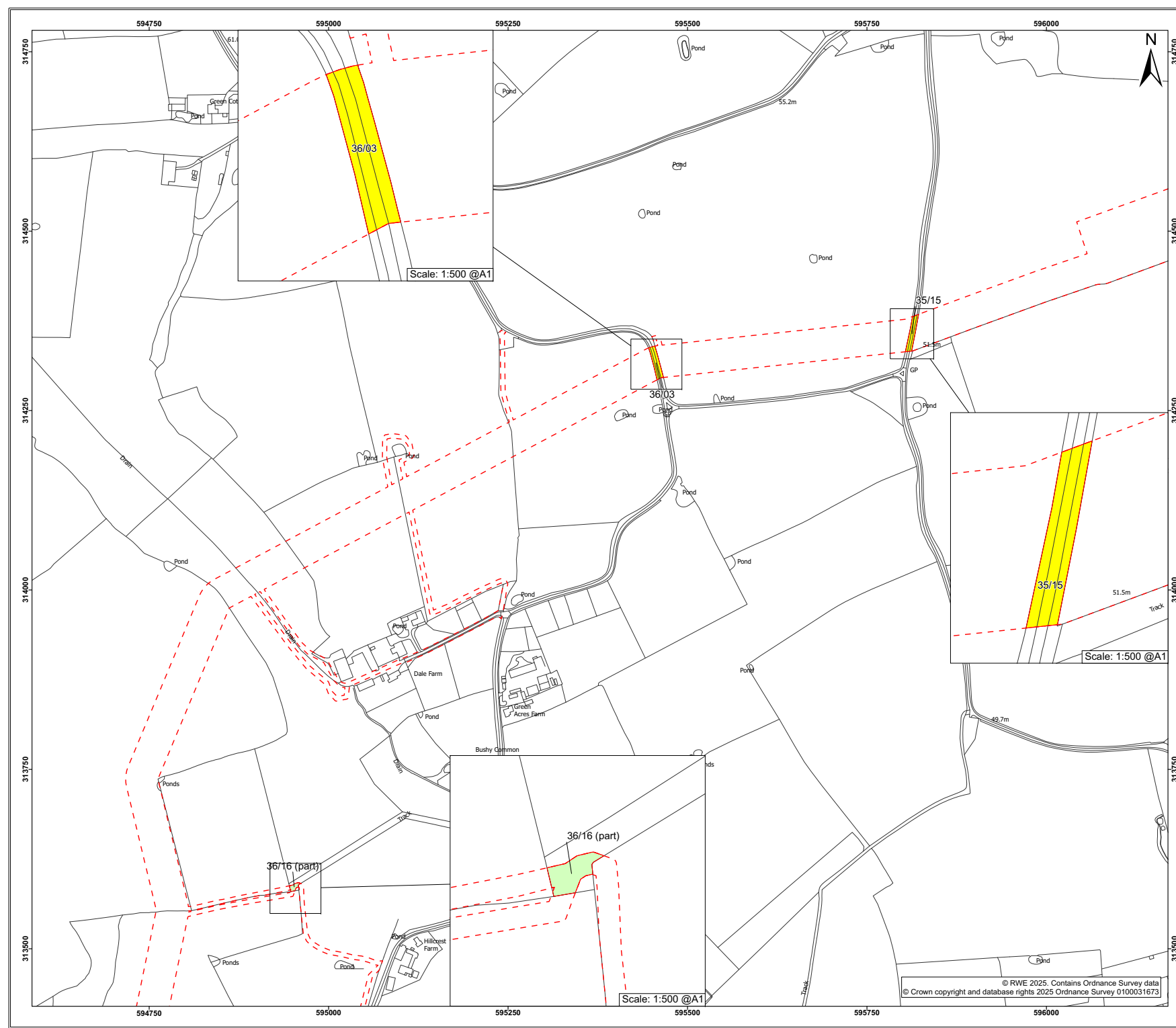
Project: The Norfolk Boreas Offshore Wind Farm Order 2021
Norfolk Boreas Wind Farm
General Vesting Declaration No.1

Title: GVD Plan - Sheet 26

Doc Ref:	4.3	APFP Ref:	5(2)(i)	Drawing No:	ARDG_NV_GVD_Main GVD		
Revision:	00	Date:	09/06/2025	Drawn:	JNS	Checked:	SK
				Size:	A1	Scale:	1:2,500

Co-ordinate system: British National Grid EPSG: 27700

Ardent



Key

- Order Limits
- Vested Land - Acquisition of Permanent New Rights
- Vested Land - Acquisition of Permanent New Rights, Access Only



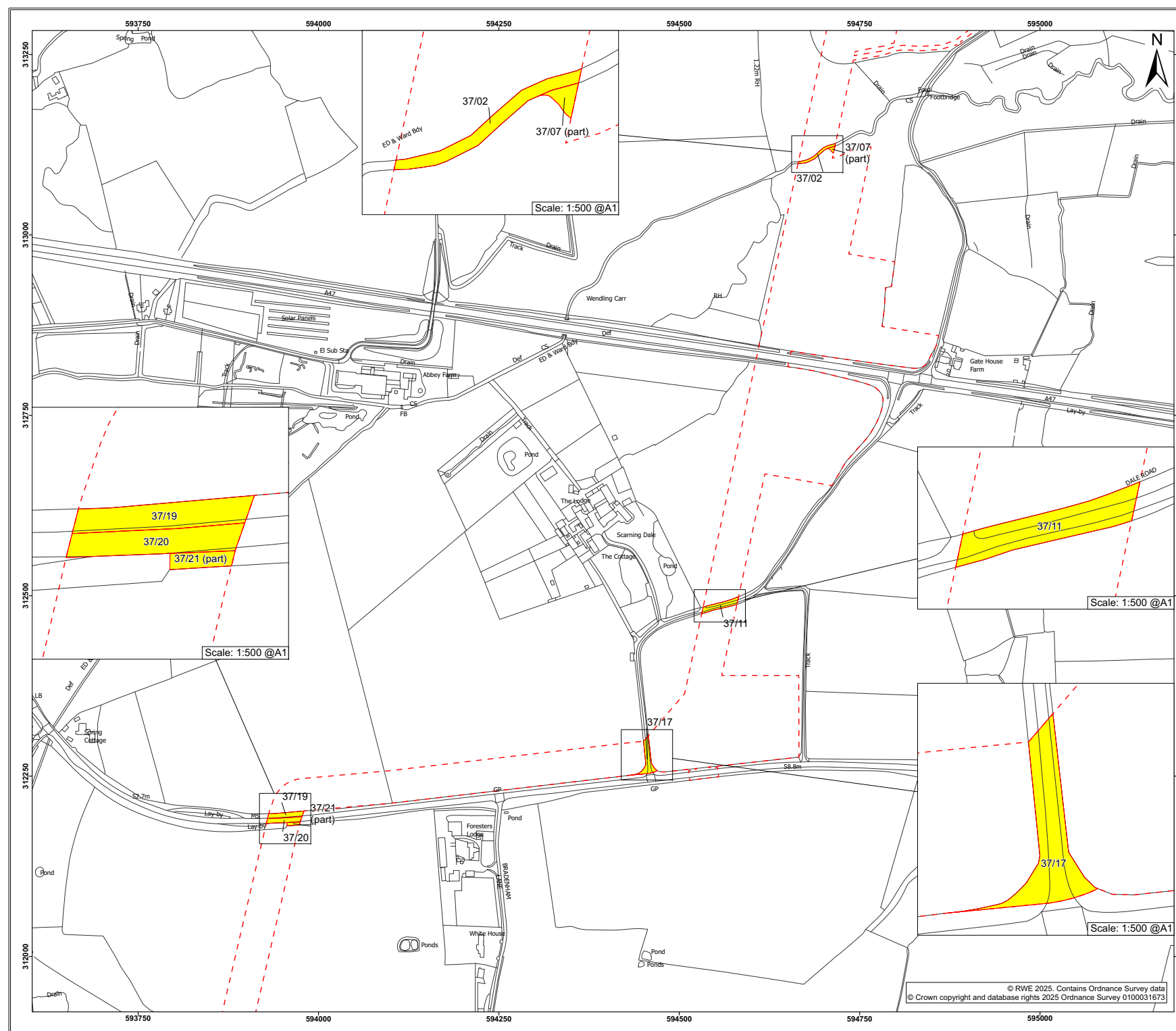
Project: The Norfolk Boreas Offshore Wind Farm Order 2021
Norfolk Boreas Wind Farm
General Vesting Declaration No.1

Title: GVD Plan - Sheet 27

Doc Ref:	4.3	APFP Ref:	5(2)(i)	Drawing No:	ARDG_NV_GVD_Main GVD		
Revision:	00	Date:	09/06/2025	Drawn:	JNS	Checked:	SK
				Size:	A1	Scale:	1:2,500

Co-ordinate system: British National Grid EPSG: 27700

Ardent



Key

- Order Limits
- Vested Land - Acquisition of Permanent New Rights




Project: The Norfolk Boreas Offshore Wind Farm Order 2021
Norfolk Boreas Wind Farm
General Vesting Declaration No.1

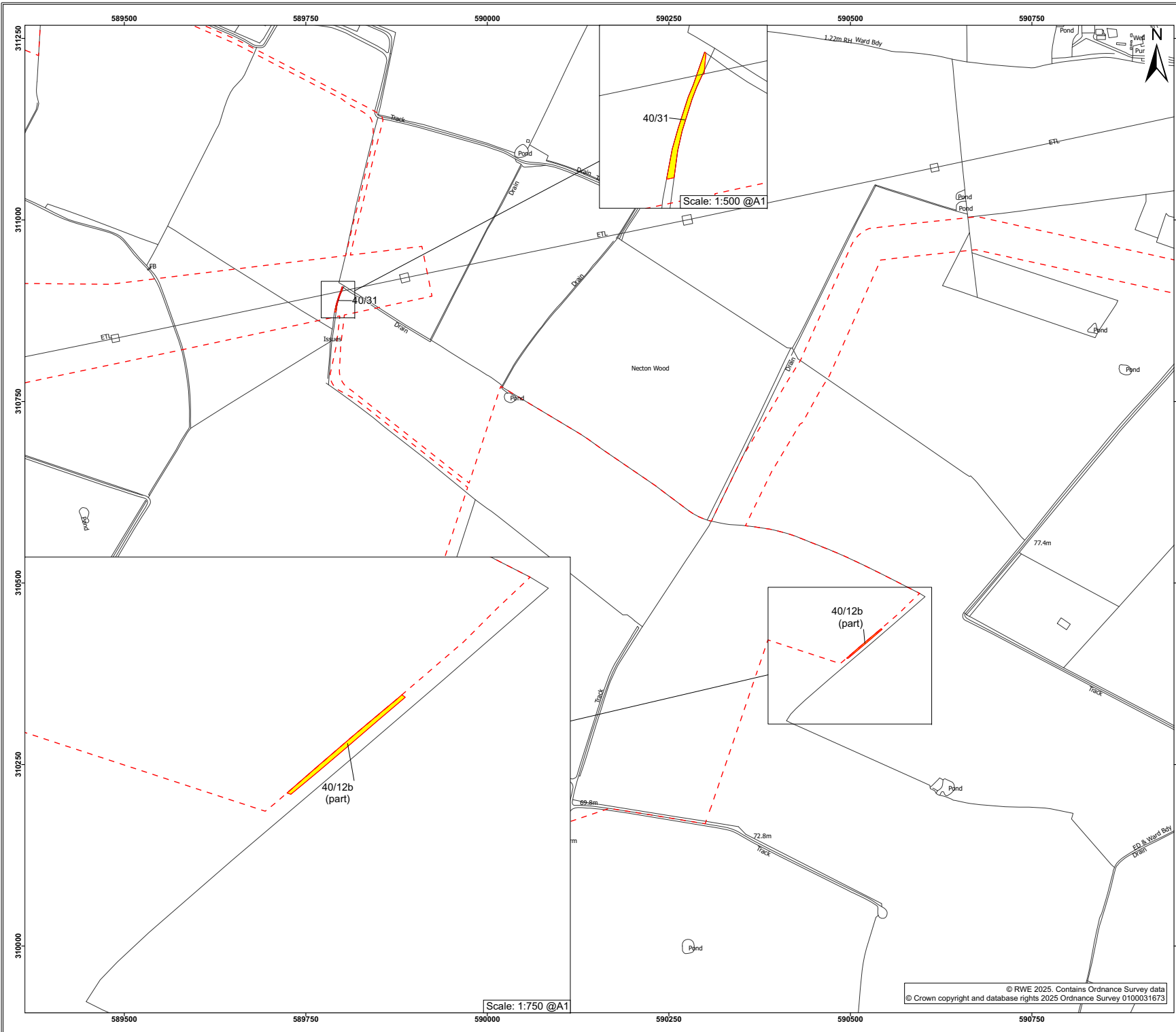
Title: GVD Plan - Sheet 28

Doc Ref:	4.3	APFP Ref:	5(2)(i)	Drawing No:	ARDG_NV_GVD_Main GVD		
Revision:	00	Date:	09/06/2025	Drawn:	JNS	Checked:	SK
				Size:	A1	Scale:	1:2,500


Co-ordinate system: British National Grid EPSG: 27700

Ardent





- Key**
- Order Limits
 - Vested Land - Acquisition of Permanent New Rights



Project: The Norfolk Boreas Offshore Wind Farm Order 2021
Norfolk Boreas Wind Farm
General Vesting Declaration No.1

Title: GVD Plan - Sheet 30

Doc Ref:	4.3	APFP Ref:	5(2)(i)	Drawing No:	ARDG_NV_GVD_Main GVD		
Revision:	00	Date:	09/06/2025	Drawn:	JNS	Checked:	SK
				Size:	A1	Scale:	1:2,500

Co-ordinate system: British National Grid EPSG: 27700

